

NOTICE!!

These documents have been scanned!

Do not place un-scanned documents beneath this notice!

Do not remove this notice from this file!

GPO Jacket No. 560-102
Print Order 61540
Rise Business Services, LLC
Job=AZ15 4/30/2019



Box Number= AZ15010



Claim Begin-End: AMC442201-AMC442212

1 Initial Receipt



AZ15010-9

AMC450400-AMC453366

AMC #**DATE CLOSED****ADJ INITIAL**

REMARKS

[illegible]

United States Department of the Interior
Bureau of Land Management
 DIV OF LANDS, MINRLS & ENERGY
 ONE N CENTRAL AVE
 PHOENIX, AZ 85004 -4427
 Phone: 602-417-9200

Receipt

No:

3770029

Transaction #: 3876304

Date of Transaction: 02/23/2017

CUSTOMER:

STEVE F KAROLYI
 PO BOX 74353
 PHOENIX, AZ 85087-1006 US



LINE #	QTY	DESCRIPTION	REMARKS	UNIT PRICE	TOTAL
1	12.00	LOCATABLE MINERALS / MINING CLAIMS- NEW, UNADJUD, ONE OR MORE AUTH NOS / NEW MINING CLAIM PROCESSING FEE CASES: AMC442201/\$20.00, AMC442202/\$20.00, AMC442203/\$20.00, AMC442204/\$20.00, AMC442205/\$20.00, AMC442206/\$20.00, AMC442207/\$20.00, AMC442208/\$20.00, AMC442209/\$20.00, AMC442210/\$20.00, AMC442211/\$20.00, AMC442212/\$20.00		- n/a -	240.00
2	12.00	LOCATABLE MINERALS / MINING CLAIMS- NEW, UNADJUD, ONE OR MORE AUTH NOS / NEW MINING CLAIMS LOCATION FEE CASES: AMC442201/\$37.00, AMC442202/\$37.00, AMC442203/\$37.00, AMC442204/\$37.00, AMC442205/\$37.00, AMC442206/\$37.00, AMC442207/\$37.00, AMC442208/\$37.00, AMC442209/\$37.00, AMC442210/\$37.00, AMC442211/\$37.00, AMC442212/\$37.00		- n/a -	444.00
3	12.00	LOCATABLE MINERALS / MINING CLAIMS- NEW, UNADJUD, ONE OR MORE AUTH NOS / NEW MINING CLAIMS MAINTENANCE FEE CASES: AMC442201/\$155.00, AMC442202/\$155.00, AMC442203/\$155.00, AMC442204/\$155.00, AMC442205/\$155.00, AMC442206/\$155.00, AMC442207/\$155.00, AMC442208/\$155.00, AMC442209/\$155.00, AMC442210/\$155.00, AMC442211/\$155.00, AMC442212/\$155.00		- n/a -	1860.00
TOTAL:					\$2,544.00

PAYMENT INFORMATION

NOTE: Items will appear on credit card statement as "Bureau of Land Mgmt CO".

1	AMOUNT:	2544.00	POSTMARKED:	N/A
	TYPE:	CREDIT CARD	RECEIVED:	02/23/2017
	NAME:	KAROLYI, STEVE F PO BOX 74353 PHOENIX AZ 85087-1006 US		
	CARD NO:	XXXXXXXXXXXX5005	AUTH CODE:	165616
	NAME ON CARD:	STEVE KAROLYI		
	EXPIRES:	01/2020		
	SIGNATURE:			

REMARKS

This receipt was generated by the automated BLM Collections and Billing System and is a paper representation of a portion of the official electronic record contained therein.

NOTICE!!

These documents have been scanned!

Do not place un-scanned documents beneath this notice!

Do not remove this notice from this file!

GPO Jacket No. 560-102
Print Order 61540
Rise Business Services, LLC
Job=AZ15 4/30/2019



Box Number= AZ15010




Claim Begin-End: AMC442201-AMC442212

2 Correspondence



AZ15010-9

AMC450400-AMC453366



United States Department of the Interior

BUREAU OF LAND MANAGEMENT

Arizona State Office

One North Central Avenue, Suite 800

Phoenix, Arizona 85004-4427

www.blm.gov/az/

DEC 13 2018



In Reply Refer To:

3830 (9200) PB

AMC442201

CERTIFIED MAIL - RETURN RECEIPT REQUESTED No. 9214 8901 9403 8376 0857 95

DECISION

CAMERON BENSON
11432 N 32ND PL
PHOENIX, AZ 85028-2004

:
:
:

This decision affects those claims
shown in the block below.

AMC442207
GOLD PEAK #3

MINING CLAIMS DECLARED FORFEITED

The mining claims listed above have been declared forfeited as of September 1, 2018, for failure to timely file the required maintenance fee payment or small miner's maintenance fee waiver (waiver).

Claimants are required to pay an annual non-refundable maintenance fee of \$155 per 20 acres or portion thereof, or submit a waiver, on or before September 1 of each year. These requirements were established by 30 U.S.C. 28f-1, as amended, and 43 CFR 3834 and 3835.

Our records do not show receipt of a maintenance fee payment or small miner waiver filed on or before the due date. Therefore, the claims listed above are forfeited.

Reclamation Requirements

This decision does not relieve you of the liability for reclamation of all areas disturbed by your activities on lands covered by the subject mining claim(s) and/or site(s). After you complete the reclamation, you must notify the authorized officer of the appropriate surface managing agency so that the authorized officer may conduct a final site inspection and determine whether you may be released from liability. If you fail to reclaim the land to the satisfaction of the authorized

officer, the surface management agency may cite you for noncompliance under its surface management regulations. For land administered by the Bureau of Land Management (BLM), if you fail to reclaim the land to the satisfaction of the authorized officer as required in 43 CFR Subpart 3809, the BLM will issue an order of noncompliance under 43 CFR 3809.601(a). If you fail to comply with the non-compliance order, BLM may take further action under 43 CFR 3809.604. Failure to conduct reclamation is a prohibited act that may subject you to criminal penalties. See 43 CFR 3809.605(h) and 43 CFR 3809.700.

Appeal Procedures

This decision may be appealed to the Interior Board of Land Appeals, Office of the Secretary, in accordance with the regulations contained in 43 CFR, Part 4, and the enclosed Form 1842-1. If an appeal is taken, your notice of appeal must be filed in this office (at the above address) within 30 days from receipt of this decision. The appellant has the burden of showing that the decision appealed from is in error.


If you wish to file a petition pursuant to regulation 43 CFR 4.21 (58 FR 4939, January 19, 1993) for a stay of the effectiveness of this decision during the time that your appeal is being reviewed by the Board, the petition for a stay must accompany your notice of appeal. A petition for a stay is required to show sufficient justification based on the standards listed below. Copies of the notice of appeal and petition for a stay **must** also be submitted to each party named in this decision and to the Interior Board of Land Appeals and to the appropriate Office of the Solicitor (see 43 CFR 4.413) at the same time the original documents are filed with this office. If you request a stay, you have the burden of proof to demonstrate that a stay should be granted.

Standards for Obtaining a Stay

Except as otherwise provided by law or other pertinent regulation, a petition for a stay of a decision pending appeal shall show sufficient justification based on the following standards:

- (1) The relative harm to the parties if the stay is granted or denied,
- (2) The likelihood of the appellant's success on the merits,
- (3) The likelihood of immediate and irreparable harm if the stay is not granted, and
- (4) Whether the public interest favors granting the stay.

Please include your AMC serial number(s) on all correspondence. If additional information is required, please call Pauline Brown at 602-417-9360.



Lucas Lucero
Deputy State Director
Lands, Minerals, and Energy Division


Enclosure

**Return address:**

US Department of the Interior
Bureau of Land Management
1 N Central Ave Ste 800
Phoenix, AZ 85004

Recipient address:

CAMERON BENSON
11432 N 32ND PL
PHOENIX AZ 85028-2004

USPS CERTIFIED MAIL**9214 8901 9403 8376 0857 95**

USPS Tracking Label Number: 9214 8901 9403 8376 0857 95

USPS Tracking History	Postal Facility	ZIP	Date	Time
PRE-SHIPMENT INFO SENT USPS AWAITS ITEM	PHOENIX,AZ	85004	12/13/2018	10:25



Date Produced: 12/24/2018

ConnectSuite Inc.:

The following is the delivery information for Certified Mail™/RRE item number 9214 8901 9403 8376 0857 95. Our records indicate that this item was delivered on 12/22/2018 at 03:14 p.m. in PHOENIX, AZ 85028. The scanned image of the recipient information is provided below.

Signature of Recipient :

A handwritten signature in black ink, appearing to read "John H. [unclear]".

Address of Recipient :

A handwritten address in black ink, appearing to read "11432 32 P".

Thank you for selecting the Postal Service for your mailing needs. If you require additional assistance, please contact your local post office or Postal Service representative.

Sincerely,
United States Postal Service

The customer reference number shown below is not validated or endorsed by the United States Postal Service. It is solely for customer use.

Customer Reference Number: C1127157.6484721

When recorded return to:

Steve Karolyi
PO BOX 74353
Phoenix, AZ 85087

QUIT CLAIM DEED


For consideration of \$10.00 and other valuable considerations, I or we, Steve Karolyi, whose address is

PO BOX 74353 Phoenix, AZ 85087, hereby quitclaim to: Steven Tuller
438 Little Egypt Rd
Lyndonville, VT 05851

all right, title or interest in the following real property situated in Yavapai County, Arizona:

AMC #442209 Gold Peak #4, 20 Acre Placer Claim, Township 10 N, Range 2 E, Section 20, NE Corridor
AMC #442208 Gold Peak #5, 20 Acre Placer Claim, Township 10 N, Range 2 E, Section 20, NE Corridor
Exempt per A.R.S. 11-1134-A6

Executed this this 29 day of March, 2018


Grantor - Steve Karolyi

claim names were transposed
Gold Peak #4 is AMC 442208
and Gold Peak #5 is AMC
442209. (Processed 4/18)

STATE OF Arizona
COUNTY OF Maricopa


PHOENIX, ARIZONA

2018 APR - 3 A 11:16

RECEIVED

This instrument was acknowledged before me this 29 day of March, 2018 by:


Notary Public



My Commission Expires: 10-23-21

2

NOTICE!!

These documents have been scanned!

Do not place un-scanned documents beneath this notice!

Do not remove this notice from this file!

GPO Jacket No. 560-102
Print Order 61540
Rise Business Services, LLC
Job=AZ15 4/30/2019



Box Number= AZ15010



Claim Begin-End: AMC442201-AMC442212

3 Transfers



AZ15010-9

AMC450400-AMC453366

442201

When recorded return to:

Steve Karolyi
PO BOX 74353
Phoenix, AZ 85087

QUIT CLAIM DEED

For consideration of \$10.00 and other valuable considerations, I or we, Steve Karolyi, whose address is
PO BOX 74353 Phoenix, AZ 85087, hereby quitclaim to: Chad Foster
9700 W 71st St. S
Sapulpa, OK 74066

all right, title or interest in the following real property situated in Yavapai County, Arizona:

Claim: AMC # 442209 Gold Peak #5, 20 Acre Placer Claim
Legal Description: Township 10 N, Range 2 E, Section 20, NE Corridor
Exempt per A.R.S. 11-1134-A6

Executed this this 10th day of April, 2019



Grantor – Steve Karolyi

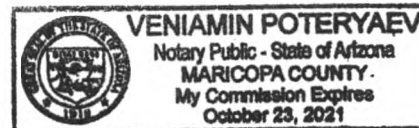
RECEIVED
DEM AZ STATE OFFICE
2019 APR 29 P 2:48
PHOENIX, ARIZONA

STATE OF Arizona
COUNTY OF Maricopa

This instrument was acknowledged before me this 10 day of April, 2019 by:



Notary Public



ESC/①
4440493

My Commission Expires: 10-23-21

ENTERED
MAY 02 2019
BY: Ram

United States Department of the Interior
Bureau of Land Management
DIV OF LANDS, MINRLS & ENERGY
ONE N CENTRAL AVE
PHOENIX, AZ 85004 -4427
Phone: 602-417-9200

Receipt

No: 4440493

Transaction #: 4559959	
Date of Transaction: 04/30/2019	
CUSTOMER:	
	STEVE F KAROLYI PO BOX 74353 PHOENIX,AZ 85087-1006 US

LINE #	QTY	DESCRIPTION	REMARKS	UNIT PRICE	TOTAL
1	1.00	LOCATABLE MINERALS / MINING CLAIMS- NOT NEW-UNADJUD,ONE AUTH NO. ONLY / MINING CLAIM MONEY RECEIVED CASES: AMC442209/\$15.00	TRANSFER (1)	- n/a -	15.00
TOTAL:					\$15.00

PAYMENT INFORMATION				
NOTE: Items will appear on credit card statement as "Bureau of Land Mgmt CO".				
1	AMOUNT:	15.00	POSTMARKED:	N/A
	TYPE:	CREDIT CARD	RECEIVED:	04/30/2019
	NAME:	KAROLYI, STEVE F PO BOX 74353 PHOENIX AZ 85087-1006 US		
	CARD NO:	XXXXXXXXXXXX5005	AUTH CODE:	156993
	NAME ON CARD:	STEVE KAROLYI		
	SIGNATURE:	BY MAIL		

REMARKS

This receipt was generated by the automated BLM Collections and Billing System and is a paper representation of a portion of the official electronic record contained therein.

AMC442201

When recorded return to:

Steve Karolyi
PO BOX 74353
Phoenix, AZ 85087

QUIT CLAIM DEED

For consideration of \$10.00 and other valuable considerations, I or we, Steve Karolyi, whose address is
PO BOX 74353 Phoenix, AZ 85087, hereby quitclaim to: Robert Sackett
PO Box 2395
St Johns, AZ 85936

all right, title or interest in the following real property situated in La Paz County, Arizona:

Claim: AMC # 442204 Gold Stamp, 20 Acre Lode Claim
Legal Description: Township 5 N, Range 12 W, Section 9, SE and SW Corridor
Exempt per A.R.S. 11-1134-A6

Executed this this 26th day of June, 2019




Grantor – Steve Karolyi

STATE OF Arizona
COUNTY OF Maricopa


RECEIVED
BLM AZ STATE OFFICE
2019 JUL - 3 P 12:01
PHOENIX, ARIZONA

This instrument was acknowledged before me this 26th day of June, 2019 by:



Notary Public

My Commission Expires:



EEJ/TRF ①

ENTERED
July 17, 2019
BY: 

Ad

Mine Finder Gold & Ranger Gold Exploration LLC

Attention: Bureau of Land Management

Please use the American Express credit card on file.

Sincerely,



6/27/19

Steve Karolyi

(623) 374-5413

RECEIVED
BLM AZ STATE OFFICE
2019 JUL -3 P 12:01
PHOENIX, ARIZONA



MINE FINDER GOLD

Ranger Gold Exploration

P.O. Box 74353

Phoenix, AZ 85087



U.S. Department of Interior BLM
One North Central Ave, Suite 800
Phoenix, AZ 85004-4427

RECEIVED
BLM AZ STATE OFFICE
1 2019 JUL 03 P 12:04
PHOENIX, ARIZONA

8500484427 CO41



United States Department of the Interior
Bureau of Land Management
 DIV OF LANDS, MINRLS & ENERGY
 ONE N CENTRAL AVE
 PHOENIX, AZ 85004 -4427
 Phone: 602-417-9200

Receipt

No: 4501375

Transaction #: 4621717	
Date of Transaction: 07/05/2019	
CUSTOMER:	
	STEVE F KAROLYI PO BOX 74353 PHOENIX, AZ 85087-1006 US

LINE #	QTY	DESCRIPTION	REMARKS	UNIT PRICE	TOTAL
1	1.00	LOCATABLE MINERALS / MINING CLAIMS- NOT NEW-UNADJUD, ONE AUTH NO. ONLY / MINING CLAIM MONEY RECEIVED CASES: AMC442204/\$15.00	TRANSFER (1)	- n/a -	15.00
TOTAL:					\$15.00

PAYMENT INFORMATION			
NOTE: Items will appear on credit card statement as "Bureau of Land Mgmt CO".			
1	AMOUNT:	15.00	POSTMARKED: N/A
	TYPE:	CREDIT CARD	RECEIVED: 07/05/2019
	NAME:	KAROLYI, STEVE F PO BOX 74353 PHOENIX AZ 85087-1006 US	
	CARD NO:	XXXXXXXXXXXX5005	AUTH CODE: 197830
	NAME ON CARD:	STEVE KAROLYI	
	SIGNATURE:	BY MAIL	

REMARKS

This receipt was generated by the automated BLM Collections and Billing System and is a paper representation of a portion of the official electronic record contained therein.

442201

When recorded return to:

Steve Karolyi
PO BOX 74353
Phoenix, AZ 85087

QUIT CLAIM DEED

For consideration of \$10.00 and other valuable considerations, I or we, Steve Karolyi, whose address is
PO BOX 74353 Phoenix, AZ 85087, hereby quitclaim to: Richard and/or Laura Calliham and/or
Merle Weirich
PO BOX 692
Black Canyon City, AZ 85324

all right, title or interest in the following real property situated in Yavapai, Arizona:

Claim: AMC442211 Gold Peak #7, 20 Acre Placer Claim
Legal Description: Township 10 N, Range 2 E, Section 20, NE Corridor
Exempt per A.R.S. 11-1134-A6

Executed this this 19th day of December, 2019



Grantor – Steve Karolyi

STATE OF Arizona
COUNTY OF Maricopa

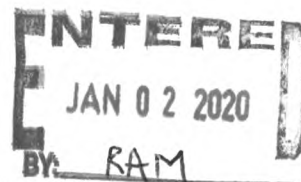

RECEIVED
BIRMINGHAM
AZ STATE OFFICE
2019 DEC 26 P 2:12
PHOENIX, ARIZONA

This instrument was acknowledged before me this 19th day of December, 2019 by:



Notary Public

My Commission Expires:



United States Department of the Interior
Bureau of Land Management
 DIV OF LANDS, MINRLS & ENERGY
 ONE N CENTRAL AVE
 PHOENIX, AZ 85004 -4427
 Phone: 602-417-9200

Receipt

No:

4645414

Transaction #: 4768310**Date of Transaction:** 12/27/2019**CUSTOMER:**

STEVE F KAROLYI
 PO BOX 74353
 PHOENIX, AZ 85087-1006 US

LINE #	QTY	DESCRIPTION	REMARKS	UNIT PRICE	TOTAL
1	1.00	LOCATABLE MINERALS / MINING CLAIMS- NOT NEW-UNADJUD, ONE AUTH NO. ONLY / MINING CLAIM MONEY RECEIVED CASES: AMC442211/\$45.00	TRF/1	- n/a -	45.00
2	2.00	LOCATABLE MINERALS / MINING CLAIMS- NEW, UNADJUD, ONE OR MORE AUTH NOS / NEW MINING CLAIM PROCESSING FEE CASES: AMC458784/\$20.00, AMC458785/\$20.00		- n/a -	40.00
3	2.00	LOCATABLE MINERALS / MINING CLAIMS- NEW, UNADJUD, ONE OR MORE AUTH NOS / NEW MINING CLAIMS LOCATION FEE CASES: AMC458784/\$40.00, AMC458785/\$40.00		- n/a -	80.00
4	2.00	LOCATABLE MINERALS / MINING CLAIMS- NEW, UNADJUD, ONE OR MORE AUTH NOS / NEW MINING CLAIMS MAINTENANCE FEE CASES: AMC458784/\$165.00, AMC458785/ \$165.00		- n/a -	330.00
TOTAL:					\$495.00

PAYMENT INFORMATION

NOTE: Items will appear on credit card statement as "Bureau of Land Mgmt CO".

1	AMOUNT:	495.00	POSTMARKED:	N/A
	TYPE:	CREDIT CARD	RECEIVED:	12/27/2019
	NAME:	KAROLYI, STEVE F PO BOX 74353 PHOENIX AZ 85087-1006 US		

CARD NO:	XXXXXXXXXXXX5005	AUTH CODE:	108424
NAME ON CARD:	STEVE KAROLYI		
SIGNATURE:			

REMARKS
<i>Envelope with MC</i>

This receipt was generated by the automated BLM Collections and Billing System and is a paper representation of a portion of the official electronic record contained therein.

442201

When recorded return to:

Steve Karolyi
PO BOX 74353
Phoenix, AZ 85087

QUIT CLAIM DEED

For consideration of \$10.00 and other valuable considerations, I or we, Steven Tuller, whose address is
438 Little Egypt Rd., Lyndonville, VT 05851 hereby quitclaim to: Steve Karolyi
PO BOX 74353
Phoenix, AZ 85087

all right, title or interest in the following real property situated in Yavapai County, Arizona:

AMC 442208 Gold Peak #4, 20 Acre Placer Claim, Township 10N, Range 2 E, Section 20, NE Corridor
AMC 442209 Gold Peak #5, 20 Acre Placer Claim, Township 10N, Range 2 E, Section 20, NE Corridor
Exempt per A.R.S. 11-1134-A6

Executed this this 22 day of March, 2019

SLK Tuller

Grantor – Steven Tuller


STATE OF Arizona
COUNTY OF ~~Yavapai~~ Maricopa

This instrument was acknowledged before me this 22 day of March, 2019 by:

Sandhya K Chand

Notary Public

My Commission Expires: 08/27/2020



RECEIVED
MAR 27 2019
2:09 PM
PHOENIX, ARIZONA

ENTERED
MAR 27 2019
BY: RAM
2 TRF

United States Department of the Interior
Bureau of Land Management
 DIV OF LANDS, MINRLS & ENERGY
 ONE N CENTRAL AVE
 PHOENIX, AZ 85004 -4427
 Phone: 602-417-9200

Receipt

No: 4407182

Transaction #: 4525881	
Date of Transaction: 03/26/2019	
CUSTOMER:	
	STEVEN TULLER 438 LITTLE EGYPT RD LYNDONVILLE, VT 05851-8857 US

LINE #	QTY	DESCRIPTION	REMARKS	UNIT PRICE	TOTAL
1	1.00	LOCATABLE MINERALS / MINING CLAIMS- NOT NEW-UNADJUD, ONE AUTH NO. ONLY / MINING CLAIM MONEY RECEIVED CASES: AMC442208/\$30.00	TRF (2)	- n/a -	30.00
TOTAL:					\$30.00

PAYMENT INFORMATION				
NOTE: Items will appear on credit card statement as "Bureau of Land Mgmt CO".				
1	AMOUNT:	30.00	POSTMARKED:	N/A
	TYPE:	CREDIT CARD	RECEIVED:	03/25/2019
	NAME:	KAROLYI, STEVE PO BOX 74353 PHOENIX AZ 85087 US		
	CARD NO:	XXXXXXXXXXXX5005	AUTH CODE:	136993
	NAME ON CARD:	STEVE KAROLYI		
	SIGNATURE:	BY MAIL		

REMARKS

This receipt was generated by the automated BLM Collections and Billing System and is a paper representation of a portion of the official electronic record contained therein.

442201

When recorded return to:

Steve Karolyi
PO BOX 74353
Phoenix, AZ 85087

QUIT CLAIM DEED

For consideration of \$10.00 and other valuable considerations, I or we, Steve Karolyi, whose address is
PO BOX 74353 Phoenix, AZ 85087, hereby quitclaim to: Jesse & Lisa Ruddell
25208 N Roping Rd
Scottsdale, AZ 85255

all right, title or interest in the following real property situated in La Paz County, Arizona:

Claim: AMC # 442201 Freedom Gold #1, 20 Acre Lode Claim and AMC # 442202, Freedom Gold #2, 20
Acre Lode Claim

Legal Description: Township 5 N, Range 12 W, Section 17, NE Corridor
Exempt per A.R.S. 11-1134-A6

Executed this this 20 day of February, 2019




Grantor - Steve Karolyi

STATE OF Arizona
COUNTY OF Maricopa


RECEIVED
BIRMINGHAM
2019 FEB 28 P 1:58
PHOENIX, ARIZONA

This instrument was acknowledged before me this 20th day of February, 2019 by:



Notary Public

My Commission Expires: 10-23-21



ENTERED
MAR 05 2019
BY: Ram

2x2
4387312

United States Department of the Interior
Bureau of Land Management
 DIV OF LANDS, MINRLS & ENERGY
 ONE N CENTRAL AVE
 PHOENIX, AZ 85004 -4427
 Phone: 602-417-9200

Receipt

No: 4387312

Transaction #: 4504934	
Date of Transaction: 03/04/2019	
CUSTOMER:	
STEVE F KAROLYI PO BOX 74353 PHOENIX, AZ 85087-1006 US	

LINE #	QTY	DESCRIPTION	REMARKS	UNIT PRICE	TOTAL
1	1.00	LOCATABLE MINERALS / MINING CLAIMS- NOT NEW-UNADJUD, ONE AUTH NO. ONLY / MINING CLAIM MONEY RECEIVED CASES: AMC442201/\$60.00	TRF (2)	- n/a -	60.00
TOTAL:					\$60.00

PAYMENT INFORMATION			
NOTE: Items will appear on credit card statement as "Bureau of Land Mgmt CO".			
1	AMOUNT:	60.00	POSTMARKED: N/A
	TYPE:	CREDIT CARD	RECEIVED: 03/04/2019
	NAME:	KAROLYI, STEVE F PO BOX 74353 PHOENIX AZ 85087-1006 US	
	CARD NO:	XXXXXXXXXXXX5005	AUTH CODE: 197236
	NAME ON CARD:	STEVE KAROLYI	
	SIGNATURE:	BY MAIL	

REMARKS

This receipt was generated by the automated BLM Collections and Billing System and is a paper representation of a portion of the official electronic record contained therein.

AMC 442201

When recorded return to:

Steve Karolyi
PO BOX 74353
Phoenix, AZ 85087


QUIT CLAIM DEED

For consideration of \$10.00 and other valuable considerations, I or we, Steve Karolyi, whose address is
PO BOX 74353 Phoenix, AZ 85087, hereby quitclaim to: Randall and Erin Stephens
13440 N 44th St Unit 1090
Phoenix, AZ 85032

all right, title or interest in the following real property situated in Yavapai County, Arizona:

Claim: AMC # 442205 Gold Peak #1, 20 Acre Placer Claim
Legal Description: Township 10 N, Range 2 E, Section 20, NE Corridor
Exempt per A.R.S. 11-1134-A6


Executed this this 12 day of May, 2018





Grantor - Steve Karolyi

STATE OF Arizona
COUNTY OF Maricopa

This instrument was acknowledged before me this 12 day of May, 2018 by:


Notary Public

My Commission Expires: 01/02/2022



2018 MAY 16 P 2:33
MARICOPA COUNTY, ARIZONA



MINE FINDER GOLD

Ranger Gold Exploration

P.O. Box 74353

Phoenix, AZ 85087

PHOENIX AZ 852

14 MAY 2018 PM 3 L



RECEIVED
PLN 2018 MAY 16 P 2:33

2018 MAY 16 P 2:33

PHOENIX, ARIZONA

U.S. Department of Interior BLM
One North Central Ave Suite 800
Phoenix, AZ 85004

85004-442700



United States Department of the Interior
Bureau of Land Management
 DIV OF LANDS, MINRLS & ENERGY
 ONE N CENTRAL AVE
 PHOENIX, AZ 85004 -4427
 Phone: 602-417-9200

Receipt

No: 4165396

Transaction #: 4279716	
Date of Transaction: 05/17/2018	
CUSTOMER:	
	STEVE F KAROLYI PO BOX 74353 PHOENIX,AZ 85087-1006 US

LINE #	QTY	DESCRIPTION	REMARKS	UNIT PRICE	TOTAL
1	1.00	LOCATABLE MINERALS / MINING CLAIMS- NOT NEW-UNADJUD,ONE AUTH NO. ONLY / MINING CLAIM MONEY RECEIVED CASES: AMC442205/\$20.00	TRF/2	- n/a -	20.00
TOTAL:					\$20.00

PAYMENT INFORMATION			
NOTE: Items will appear on credit card statement as "Bureau of Land Mgmt CO".			
1	AMOUNT:	20.00	POSTMARKED: N/A
	TYPE:	CREDIT CARD	RECEIVED: 05/17/2018
	NAME:	KAROLYI, STEVE F PO BOX 74353 PHOENIX AZ 85087-1006 US	
	CARD NO:	XXXXXXXXXXXX5005	AUTH CODE: 122406
	NAME ON CARD:	STEVE KAROLYI	
	SIGNATURE:		

REMARKS

This receipt was generated by the automated BLM Collections and Billing System and is a paper representation of a portion of the official electronic record contained therein.

AMC 423622

AMC 448935

AMC 442201

AMC 444247

When recorded return to:

Steve Karolyi
PO BOX 74353
Phoenix, AZ 85087


QUIT CLAIM DEED

For consideration of \$10.00 and other valuable considerations, I or we, Thomas Triddle, whose address is: 13030 N 100th Dr., Sun City, AZ 85351, hereby quitclaim to: Steve Karolyi
P.O. Box 74353
Phoenix, AZ 85087


all right, title or interest in the following real property situated in La Paz County, Arizona:

Claim: AMC # 423624 Patriot Gold #3, 20 Acre Lode Claim
Legal Description: Township 5N, Range 13W, Section 35, SW Corridor
Exempt per A.R.S. 11-1134-A6

Executed this this 26 day of MARCH, 2018



Grantor - Thomas Triddle


Triddle 

RECEIVED
MAR 27 2018
PHOENIX, ARIZONA

STATE OF Arizona



COUNTY OF Maricopa County

This instrument was acknowledged before me this 26th day of March, 2018 by: Thomas Triddle



Notary Public

My Commission Expires: April 05, 2020



①

When recorded return to:

Steve Karolyi
PO BOX 74353
Phoenix, AZ 85087

QUIT CLAIM DEED

For consideration of \$10.00 and other valuable considerations, I or we, Steve Karolyi, whose address is
PO BOX 74353 Phoenix, AZ 85087, hereby quitclaim to: James Rothman and Erica McCullar
810 Kifer Rd
Sunnyvale, CA 94086

all right, title or interest in the following real property situated in Yavapai County, Arizona:

Claim: AMC # 448943 Gold Rock #6, 20 Acre Lode Claim
Legal Description: Township 10 N, Range 2 E, SW Corridor of Section 6 and NW Corridor of Section 7
Exempt per A.R.S. 11-1134-A6

Executed this this 29 day of March, 2018




Grantor – Steve Karolyi

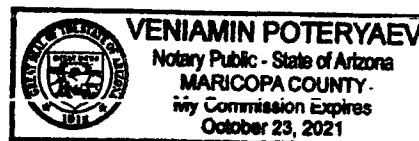
STATE OF Arizona
COUNTY OF Maricopa

RECEIVED
MARICOPA COUNTY
2018 APR - 3 A 11:16
PHOENIX, ARIZONA

This instrument was acknowledged before me this 29 day of March, 2018 by:



Notary Public



My Commission Expires: 10-23-21



When recorded return to:

Steve Karolyi
PO BOX 74353
Phoenix, AZ 85087


QUIT CLAIM DEED

For consideration of \$10.00 and other valuable considerations, I or we, Steve Karolyi, whose address is
PO BOX 74353 Phoenix, AZ 85087, hereby quitclaim to: Steven Tuller
438 Little Egypt Rd
Lyndonville, VT 05851

all right, title or interest in the following real property situated in Yavapai County, Arizona:

AMC #442209 Gold Peak #4, 20 Acre Placer Claim, Township 10 N, Range 2 E, Section 20, NE Corridor
AMC #442208 Gold Peak #5, 20 Acre Placer Claim, Township 10 N, Range 2 E, Section 20, NE Corridor
Exempt per A.R.S. 11-1134-A6

Executed this this 29 day of March, 2018



Grantor - Steve Karolyi

STATE OF Arizona
COUNTY OF Maricopa


claim names were transposed
Gold Peak #4 is AMC 442208
and Gold Peak #5 is AMC
442209.

PHOENIX, AZ 85004

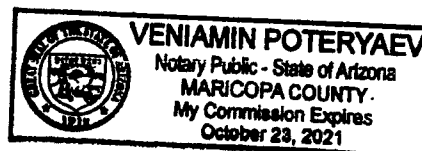
2018 APR - 3 A 11: 16

RECEIVED
NOTARY PUBLIC

This instrument was acknowledged before me this 29 day of March, 2018 by:



Notary Public



My Commission Expires: 10-23-21

(2)

When recorded return to:

Steve Karolyi
PO BOX 74353
Phoenix, AZ 85087

QUIT CLAIM DEED

For consideration of \$10.00 and other valuable considerations, I or we, Mark Gwilt, whose address is


5121 N 18th Ave Phoenix, AZ 85015, hereby quitclaim to: Steve Karolyi
PO BOX 74353
Phoenix, AZ 85087

all right, title or interest in the following real property situated in Maricopa County, Arizona:

AMC #444247 Gold Duct #1 20 Acre Lode Claim Township 3N, Range 6W, Section 11 SW corridor
AMC #444248 Gold Duct #2 20 Acre Lode Claim Township 3N, Range 6W, Section 10 SE corridor
AMC #444249 Gold Duct #3 20 Acre Lode Claim Township 3N, Range 6W, Section 11 SW and NW corridor
AMC #444250 Gold Duct #4 20 Acre Lode Claim Township 3N, Range 6W, Section 10 SE and NE corridor
AMC #444251 Gold Duct #5 20 Acre Lode Claim Township 3N, Range 6W, Section 10 SE corridor
AMC #444252 Gold Duct #6 20 Acre Lode Claim Township 3N, Range 6W, Section 10 SE corridor
AMC #444253 Gold Duct #7 20 Acre Lode Claim Township 3N, Range 6W, Section 10 SE corridor
AMC #444254 Gold Duct #8 20 Acre Lode Claim Township 3N, Range 6W, Section 10 SW and SE corridor
AMC #444255 Gold Duct #9 20 Acre Lode Claim Township 3N, Range 6W, Section 15 NE and NW corridor
AMC #444256 Gold Duct #10 20 Acre Lode Claim Township 3N, Range 6W, Section 15 NE corridor

Exempt per A.R.S. 11-1134-A6

Executed this this 27 day of March, 2017 2018




Grantor - Mark Gwilt

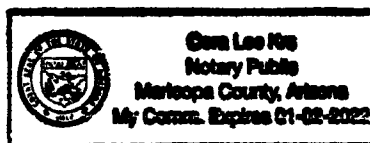
STATE OF Arizona

COUNTY OF Maricopa

This instrument was acknowledged before me this 27 day of March, 2017 2018 by:


Notary Public

My Commission Expires: 01/02/2022



RECEIVED
2018 APR - 3 A 11:16
PHOENIX, ARIZONA

(10)

United States Department of the Interior
Bureau of Land Management
DIV OF LANDS, MINRLS & ENERGY
ONE N CENTRAL AVE
PHOENIX, AZ 85004 -4427
Phone: 602-417-9200

Receipt

No: 4128896

Transaction #: 4242515	
Date of Transaction: 04/03/2018	
CUSTOMER:	
	STEVE F KAROLYI PO BOX 74353 PHOENIX, AZ 85087-1006 US

LINE #	QTY	DESCRIPTION	REMARKS	UNIT PRICE	TOTAL
1	1.00	LOCATABLE MINERALS / MINING CLAIMS- NOT NEW-UNADJUD, ONE AUTH NO. ONLY / MINING CLAIM MONEY RECEIVED CASES: AMC423624/\$150.00	TRF/15	- n/a -	150.00
TOTAL:					\$150.00

PAYMENT INFORMATION				
NOTE: Items will appear on credit card statement as "Bureau of Land Mgmt CO".				
1	AMOUNT:	150.00	POSTMARKED:	N/A
	TYPE:	CREDIT CARD	RECEIVED:	04/03/2018
	NAME:	KAROLYI, STEVE F PO BOX 74353 PHOENIX AZ 85087-1006 US		
	CARD NO:	XXXXXXXXXXXX5005	AUTH CODE:	113114
	NAME ON CARD:	STEVE KAROLYI		
	EXPIRES:	01/2020		
	SIGNATURE:			

REMARKS

This receipt was generated by the automated BLM Collections and Billing System and is a paper representation of a portion of the official electronic record contained therein.

AMC 437096
437918
439800
442201

When recorded return to:

Steve Karolyi
PO BOX 74353
Phoenix, AZ 85087

QUIT CLAIM DEED

For consideration of \$10.00 and other valuable considerations, I or we, Steve Karolyi, whose address is

PO BOX 74353 Phoenix, AZ 85087, hereby quitclaim to: Cameron Benson
11432 N 32nd Place
Phoenix, AZ 85028

all right, title or interest in the following real property situated in Yavapai County, Arizona:

Claim: AMC # 442207 Gold Peak #3, 20 Acre Placer Claim
Legal Description: Township 10 N, Range 2 E, Section 20, NE Corridor
Exempt per A.R.S. 11-1134-A6

Executed this this 30th day of September, 2017




Grantor - Steve Karolyi

STATE OF Arizona
COUNTY OF Maricopa


RECEIVED
CLM & STATE OFFICE
2017 OCT 11 A 7:43
PHOENIX, ARIZONA


This instrument was acknowledged before me this 30th day of September, 2017 by:



Notary Public

My Commission Expires: 7/18/2021



ENTERED
OCT 23 2017
BY: 



When recorded return to:

Steve Karolyi
PO BOX 74353
Phoenix, AZ 85087

QUIT CLAIM DEED

For consideration of \$10.00 and other valuable considerations, I or we, Steve Karolyi, whose address is
PO BOX 74353 Phoenix, AZ 85087, hereby quitclaim to: John McGuffin
115 NW Harlem Rd #173
Kansas City, MO 64116

all right, title or interest in the following real property situated in Yavapai County, Arizona:

Claim: AMC # 439801 Bumblebee Creek #2, 20 Acre Placer Claim
Legal Description: Township 10 N, Range 2 E, Section 22, NE Corridor
Exempt per A.R.S. 11-1134-A6

Executed this this 14th day of September, 2017




Grantor – Steve Karolyi

STATE OF Arizona
COUNTY OF Maricopa

RECEIVED
PLM AUSTIN OFFICE
2017 OCT 11 A 7:42
PHOENIX, ARIZONA

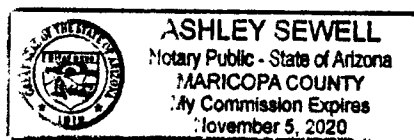
This instrument was acknowledged before me this 14th day of September, 2017 by:



Notary Public

My Commission Expires:

11/5/2020



FNTE
OCT 20 2017
for

①
H0

When recorded return to:

Steve Karolyi
PO BOX 74353
Phoenix, AZ 85087

QUIT CLAIM DEED

For consideration of \$10.00 and other valuable considerations, I or we, Steve Karolyi, whose address is
PO BOX 74353 Phoenix, AZ 85087, hereby quitclaim to: Marilyn K Durand
1008 E 10th Ave
Mesa, AZ 85204

all right, title or interest in the following real property situated in Pinal County, Arizona:

Claim: AMC # 437924 Superstition Gold #1, 20 Acre Lode Claim
Legal Description: Township 1 S, Range 11 E, Section 21, NW Corridor
Exempt per A.R.S. 11-1134-A6

Executed this this 3rd day of October, 2017



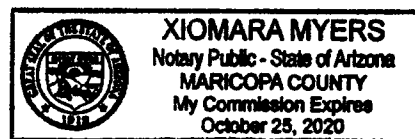
Grantor – Steve Karolyi

STATE OF Arizona
COUNTY OF Maricopa

This instrument was acknowledged before me this 3rd day of October, 2017 by:

Xiomara Myers
Notary Public

My Commission Expires: 10/25/2020



RECEIVED
CLERK'S OFFICE
2017 OCT 11 A 7:42
PHOENIX, ARIZONA

NOTARY PUBLIC
BY: [Signature]

[Handwritten initials]
10/10

When recorded return to:

Steve Karolyi
PO BOX 74353
Phoenix, AZ 85087

QUIT CLAIM DEED

For consideration of \$10.00 and other valuable considerations, I or we, Steve Karolyi, whose address is

PO BOX 74353 Phoenix, AZ 85087, hereby quitclaim to: Ken Langley
5978 W Pasadena Ave
Glendale, AZ 85301

all right, title or interest in the following real property situated in Yavapai County, Arizona:

Claim: AMC # 437103 Pegasus #7, 20 Acre Placer Claim

Legal Description: Township 10 N, Range 2 E, Section 5, SW Corridor

Claim: AMC # 437105 Treasure Gold #2, 20 Acre Lode Claim

Legal Description: Township 10 N, Range 2 E, Section 8, SW and NW Corridor

Exempt per A.R.S. 11-1134-A6

Executed this this 3rd day of October, 2017




Grantor – Steve Karolyi

STATE OF Arizona
COUNTY OF Maricopa

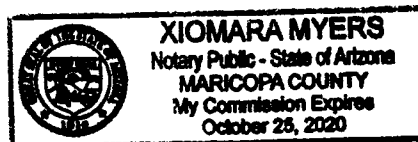
RECEIVED
PLM A STAFF OFFICE
2017 OCT 11 A 7:42
PHOENIX, ARIZONA

This instrument was acknowledged before me this 3rd day of October, 2017 by:



Notary Public

My Commission Expires: 10/25/2020





United States Department of the Interior
Bureau of Land Management
 DIV OF LANDS, MINRLS & ENERGY
 ONE N CENTRAL AVE
 PHOENIX, AZ 85004 -4427
 Phone: 602-417-9200

Receipt

No: 3995554

Transaction #: 4105899	
Date of Transaction: 10/13/2017	
CUSTOMER:	
STEVE F KAROLYI PO BOX 74353 PHOENIX, AZ 85087-1006 US	

LINE #	QTY	DESCRIPTION	REMARKS	UNIT PRICE	TOTAL
1	1.00	LOCATABLE MINERALS / MINING CLAIMS- NOT NEW-UNADJUD, ONE AUTH NO. ONLY / MINING CLAIM MONEY RECEIVED CASES: AMC442207/\$40.00	TRF/4	- n/a -	40.00
TOTAL:					\$40.00

PAYMENT INFORMATION				
NOTE: Items will appear on credit card statement as "Bureau of Land Mgmt CO".				
1	AMOUNT:	40.00	POSTMARKED:	N/A
	TYPE:	CREDIT CARD	RECEIVED:	10/13/2017
	NAME:	KAROLYI, STEVE F PO BOX 74353 PHOENIX AZ 85087-1006 US		
	CARD NO:	XXXXXXXXXXXX5005	AUTH CODE:	171837
	NAME ON CARD:	STEVE KAROLYI		
	EXPIRES:	01/2020		
	SIGNATURE:			

REMARKS

This receipt was generated by the automated BLM Collections and Billing System and is a paper representation of a portion of the official electronic record contained therein.

United States Department of the Interior
Bureau of Land Management
DIV OF LANDS, MINRLS & ENERGY
ONE N CENTRAL AVE
PHOENIX, AZ 85004 -4427
Phone: 602-417-9200

Receipt

No: 4067915

Transaction #: 4179674	
Date of Transaction: 01/17/2018	
CUSTOMER:	
	STEVE F KAROLYI PO BOX 74353 PHOENIX,AZ 85087-1006 US

LINE #	QTY	DESCRIPTION	REMARKS	UNIT PRICE	TOTAL
1	1.00	LOCATABLE MINERALS / MINING CLAIMS- NOT NEW-UNADJUD,ONE AUTH NO. ONLY / MINING CLAIM MONEY RECEIVED CASES: AMC437105/\$10.00	TRF (1)	- n/a -	10.00
TOTAL:					\$10.00

PAYMENT INFORMATION				
NOTE: Items will appear on credit card statement as "Bureau of Land Mgmt CO".				
1	AMOUNT:	10.00	POSTMARKED:	N/A
	TYPE:	CREDIT CARD	RECEIVED:	01/17/2018
	NAME:	KAROLYI, STEVE F PO BOX 74353 PHOENIX AZ 85087-1006 US		
	CARD NO:	XXXXXXXXXXXX5005	AUTH CODE:	137722
	NAME ON CARD:	STEVE KAROLYI		
	EXPIRES:	01/2020		
	SIGNATURE:			

REMARKS

This receipt was generated by the automated BLM Collections and Billing System and is a paper representation of a portion of the official electronic record contained therein.

NOTICE!!

These documents have been scanned!

Do not place un-scanned documents beneath this notice!

Do not remove this notice from this file!

GPO Jacket No. 560-102
Print Order 61540
Rise Business Services, LLC
Job=AZ15 4/30/2019



Box Number= AZ15010



Claim Begin-End: AMC442201-AMC442212

4 Annual Filings



AZ15010-9

AMC450400-AMC453366

DEPARTMENT OF THE INTERIOR
BUREAU OF LAND MANAGEMENT
MINING CLAIMS

Run Date/Time: 10/4/2019

MC Maintenance Fees Paid Through the BLM Pay Portal
(by Date Paid)

Page 2 Of 2

CBS Receipt: 4550077

Printed For Lead File # AMC442201

Agency Tracking ID: 1567281846

Assessment Year: 2020

Paid On: 8/31/2019

Number of BLM Serial Nr: 1

Total Amount Paid: \$165.00

Claim Name	BLM Serial No	Lead File No	Amount Paid
GOLD PEAK #1	AMC442205	AMC442201	\$165.00

United States Department of the Interior
Bureau of Land Management
 BUSINESS & SUPPORT SVCS DIV
 ONE N CENTRAL AVE SUITE 800
 PHOENIX, AZ 85004 -4427
 Phone: 602-417-9200

Receipt

No:

4550077

Transaction #: 4671111**Date of Transaction:** 08/31/2019

CUSTOMER:

RANDALL STEPHENS
 13440 N 44TH ST APT 1090
 PHOENIX, AZ 85032 US

LINE #	QTY	DESCRIPTION	REMARKS	UNIT PRICE	TOTAL
1	1.00	LOCATABLE MINERALS / MINING CLAIMS- NOT NEW-UNADJUD, ONE AUTH NO. ONLY / MINING CLAIM MONEY RECEIVED CASES: AMC442205/\$165.00		- n/a -	165.00
TOTAL:					\$165.00

PAYMENT INFORMATION

NOTE: Items will appear on credit card statement as "BLM O Mining Claim".

1	AMOUNT:	165.00	POSTMARKED:	N/A
	TYPE:	CREDIT CARD	RECEIVED:	08/31/2019
	NAME:	RANDALL STEPHENS 13440 N 44TH ST APT 1090 PHOENIX AZ 85032 US		
	CARD NO:	XXXXXXXXXXXX2171	AUTH CODE:	712510
	NAME ON CARD:	RANDALL STEPHENS		
	SIGNATURE:	INTERNET		

REMARKS

This receipt was generated by the automated BLM Collections and Billing System and is a paper representation of a portion of the official electronic record contained therein.

DEPARTMENT OF THE INTERIOR
BUREAU OF LAND MANAGEMENT
MINING CLAIMS

Run Date/Time: 10/4/2019

MC Maintenance Fees Paid Through the BLM Pay Portal
(by Date Paid)

Page 2 Of 2

CBS Receipt: 4550553

Printed For Lead File # AMC442201

Agency Tracking ID: 1567311043

Assessment Year: 2020

Number of BLM Serial Nr: 1

Paid On: 9/1/2019

Total Amount Paid: \$165.00

Claim Name	BLM Serial No	Lead File No	Amount Paid
GOLD PEAK #5	AMC442209	AMC442201.	\$165.00

United States Department of the Interior
Bureau of Land Management
 BUSINESS & SUPPORT SVCS DIV
 ONE N CENTRAL AVE SUITE 800
 PHOENIX, AZ 85004 -4427
 Phone: 602-417-9200

Receipt

No:

4550553

Transaction #: 4671588

Date of Transaction: 09/01/2019

CUSTOMER:

CHAD FOSTER
 9700 W 71ST S
 SAPULPA, OK 74066 US

LINE #	QTY	DESCRIPTION	REMARKS	UNIT PRICE	TOTAL
1	1.00	LOCATABLE MINERALS / MINING CLAIMS- NOT NEW-UNADJUD, ONE AUTH NO. ONLY / MINING CLAIM MONEY RECEIVED CASES: AMC442209/\$165.00		- n/a -	165.00
TOTAL:					\$165.00

PAYMENT INFORMATION

NOTE: Items will appear on credit card statement as "BLM O Mining Claim".

1	AMOUNT:	165.00	POSTMARKED:	N/A
	TYPE:	CREDIT CARD	RECEIVED:	09/01/2019
	NAME:	CHAD FOSTER 9700 W 71ST S SAPULPA OK 74066 US		
	CARD NO:	XXXXXXXXXXXX2288	AUTH CODE:	030822
	NAME ON CARD:	CHAD FOSTER		
	SIGNATURE:	INTERNET		


REMARKS

This receipt was generated by the automated BLM Collections and Billing System and is a paper representation of a portion of the official electronic record contained therein.

UNITED STATES
DEPARTMENT OF THE INTERIOR
BUREAU OF LAND MANAGEMENT

MAINTENANCE FEE WAIVER CERTIFICATION

SEE INSTRUCTIONS ON PAGE 2



442201

FORM APPROVED
OMB NO. 1004-0114
Expires: January 31, 2020

1. This small miner waiver is filed for the assessment year beginning on September 1, 2017 and ending on September 1, 2018
2. The undersigned and all related parties owned ten or fewer mining claims, mill, or tunnel sites located and maintained on Federal lands in the United States of America on September 1, 2017
3. The undersigned have performed the assessment work required by law for each mining claim listed prior to filing this waiver and understand that by filing this form, the undersigned must file an affidavit of assessment work with the Bureau of Land Management (BLM) by the December 30th following the filing of this waiver.
4. The undersigned understand that if the assessment work obligation has not yet come due under 30 U.S.C. 28 (for those claims in their first assessment year only), a notice of intent to hold reciting this condition must be recorded by the December 30th following the filing of this waiver.
5. The undersigned understand that mill and tunnel sites may also be listed on this waiver and be waived from payment of the maintenance fee, and that a notice of intent to hold for these sites is required to be filed with the BLM by the December 30th following the filing of this waiver.
6. The undersigned understand and acknowledge that pursuant to 43 U.S.C. 1212 and 18 U.S.C. 1001, the filing or recording of a false, fictitious, or fraudulent document with the BLM may result in a fine of up to \$250,000, a prison term not to exceed five years, or both.
7. The mining claims, mill or tunnel sites for which this waiver from payment of the maintenance fees is requested are:

CLAIM OR SITE NAME	BLM RECORDATION SERIAL NUMBER
1. <u>AMC # 442205 GOLD PEAK #1</u>	<u>2017-0001592</u>
2.	
3.	
4.	
5.	
6.	
7.	
8.	
9.	
10.	

RECEIVED
BLM AZ STATE OFFICE
2018 SEP -5 P 2:17
PHOENIX, ARIZONA

The owner(s) (claimants) of the above mining claims and sites are:

RAWDALL STEPHENS
(Owner's Name - Please Print)


(Owner's Signature)

13440 N. 44th St, 1090, PHNX, AZ 85032
(Owner's Mailing Address)

PHOENIX AZ 85032
(City) (State) (Zip Code)

ERIN STEPHENS
(Owner's Name - Please Print)


(Owner's Signature)

13440 N. 44th St, 1090
(Owner's Mailing Address)

PHOENIX AZ 85032
(City) (State) (Zip Code)

(Owner's Name - Please Print)

(Owner's Signature)

(Owner's Mailing Address)

(City) (State) (Zip Code)

(Owner's Name - Please Print)

(Owner's Signature)

(Owner's Mailing Address)

(City) (State) (Zip Code)

(Continued on page 2)

4260152

When Recorded Return Document to:

RANDALL & EAIN STEPHENS
13440 N. 44TH STREET, #1090
PHOENIX, AZ 85032

442201

☐ Check here if this is a change of address.

Telephone: 480-217-8094

E-mail address: hovsetooth3@yahoo.com

AFFIDAVIT OF PERFORMANCE OF ANNUAL WORK

1. State of Arizona, County of YAVAPAI ss:

2. I (Name) RANDALL STEPHENS

3. Reside at (Address) 13440 N. 44TH STREET,
#1090

City PHOENIX County MARICOPA

State AZ Zip 85032 being duly sworn, depose and say that I am a citizen of the United States, more than eighteen years of age, and that all of the facts set forth in this affidavit, subject to the provisions and penalties of 18 U.S.C. 1001 pertaining to the filing of false, fictitious, or fraudulent statements with the United States, are true and correct according to the best of my knowledge, information and belief.


4. Owner's name and address (If not shown in Items 1-3 above). N/A

5. That I am personally acquainted with the mining claim(s). The work and improvements were made by and at the expense of the owner(s) of said claim(s). Said contiguous group of claims, listed on this document, are situated in the

(optional) Mining District; _____ County, Arizona.

Line No.	AMC NUMBER	CLAIM/SITE NAME	COUNTY RECORDER DATA (If available)	TWP	RNG	SEC
1	442205	GOLD PEAK #1		10N	2E	20
2						
3						
4						
5						
6						

AFFIDAVIT OF PERFORMANCE OF ANNUAL WORK – page 2



7						
8						
9						
10						

6. That between the dates starting at 12 o'clock noon on September 1, 20 17 and ending at 12 o'clock noon on September 1, 20 18 at least \$ 100.00 dollars worth of work and improvements were done and performed upon said claim(s) or upon one or more of a contiguous group of claims for the benefit of all, wholly or partly outside of a contiguous group of claims for the benefit of all, not including the location work.

7. That the following persons were employed to perform the work and improvements described herein: _____

RANDALL AND OR ELIN STEPHENS

8. That the work and improvements performed were: We spent a couple of months while prospecting for gold on this property also cleaning up trash & glass other folks left behind or trash that blew onto it.

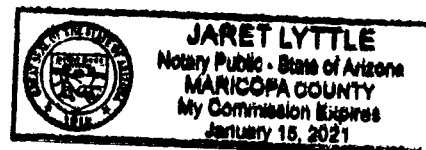
9. Dated: 8/31/18 Signature: [Signature]

SUBSCRIBED AND SWORN TO before me, a Notary Public, this 31st day of August 20 18

By: Randall Stephens

Notary Public [Signature]

My Commission Expires 1/15/2021



Bureau of Land Management
Arizona State Office

No. of Claims:	<u>1</u>	x \$10 =	_____
Check No.:	_____	Init.	_____
Receipt No.:	<u>4260152</u>		
For BLM Use Only			

CPU

RECEIVED
BLM AZ STATE OFFICE

1 2018 SEP -5 P 2:11

PHOENIX, ARIZONA



U.S. POSTAGE
\$6.91
FCML 0000
Orig: 85032
Dest: 85004
09/31/18
11081948 06 28

CERTIFIED MAIL



7018 0680 0002 1851 0412

BUREAU OF LAND MANAGEMENT
ARIZONA STATE OFFICE
ONE NORTH CENTRAL AVE.
STE. 800
PHOENIX, AZ 85004-4427

8500484427 0041



PLACE STICKER AT TOP OF ENVELOPE TO THE RIGHT

13440 N. 44th ST
#1090
PHOENIX, AZ
85032

United States Department of the Interior**Bureau of Land Management**

DIV OF LANDS, MINRLS & ENERGY

ONE N CENTRAL AVE

PHOENIX, AZ 85004 -4427

Phone: 602-417-9200

Receipt

No: 4260152

Transaction #: 4375761	
Date of Transaction: 09/11/2018	
CUSTOMER:	
	RANDALL STEPHENS 13440 N 44TH ST APT 1090 PHOENIX, AZ 85032-6362 US

LINE #	QTY	DESCRIPTION	REMARKS	UNIT PRICE	TOTAL
1	1.00	LOCATABLE MINERALS / MINING CLAIMS- NOT NEW-UNADJUD, ONE AUTH NO. ONLY / MINING CLAIM MONEY RECEIVED CASES: AMC442205/\$10.00	POL 2018/1 WAV	- n/a -	10.00
TOTAL:					\$10.00

PAYMENT INFORMATION				
1	AMOUNT:	10.00	POSTMARKED:	N/A
	TYPE:	CHECK	RECEIVED:	09/05/2018
	CHECK NO:	R 207784073761		
	NAME:	STEPHENS, RANDALL 13440 N 44TH ST APT 1090 PHOENIX AZ 85032-6362 US		

REMARKS

This receipt was generated by the automated BLM Collections and Billing System and is a paper representation of a portion of the official electronic record contained therein.

DEPARTMENT OF THE INTERIOR
BUREAU OF LAND MANAGEMENT
MINING CLAIMS

Run Date/Time: 9/11/2018

MC Maintenance Fees Paid Through the BLM Pay Portal
(by Date Paid)

Page 221 Of 723

CBS Receipt: 4244213

Printed For Lead File # AMC442201

Agency Tracking ID: 1535138933

Assessment Year: 2019

Paid On: 8/24/2018

Number of BLM Serial Nr: 3

Total Amount Paid: \$465.00

Claim Name	BLM Serial No	Lead File No	Amount Paid
SUPERSTITION GOLD #4	AMC437927	AMC437918	\$155.00
FREEDOM GOLD #1	AMC442201	AMC442201	\$155.00
FREEDOM GOLD #2	AMC442202	AMC442201	\$155.00

United States Department of the Interior**Bureau of Land Management**

BUSINESS & SUPPORT SVCS DIV

ONE N CENTRAL AVE SUITE 800

PHOENIX, AZ 85004 -4427

Phone: 602-417-9200

Receipt

No:

4244213

Transaction #: 4359660**Date of Transaction:** 08/24/2018**CUSTOMER:**

STEVE F KAROLYI
 18850 SCHOOL HOUSE RD
 BLACK CANYON CITY, AZ 85324 US

LINE #	QTY	DESCRIPTION	REMARKS	UNIT PRICE	TOTAL
1	1.00	LOCATABLE MINERALS / MINING CLAIMS- NOT NEW-UNADJUD, ONE AUTH NO. ONLY / MINING CLAIM MONEY RECEIVED CASES: AMC437927/\$465.00		- n/a -	465.00
TOTAL:					\$465.00

PAYMENT INFORMATION

NOTE: Items will appear on credit card statement as "BLM O Mining Claim".

1	AMOUNT:	465.00	POSTMARKED:	N/A
	TYPE:	CREDIT CARD	RECEIVED:	08/24/2018
	NAME:	STEVE F KAROLYI 18850 SCHOOL HOUSE RD BLACK CANYON CITY AZ 85324 US		
	CARD NO:	XXXXXXXXXXXX6322	AUTH CODE:	024340
	NAME ON CARD:	STEVE F KAROLYI		
	SIGNATURE:			

REMARKS

This receipt was generated by the automated BLM Collections and Billing System and is a paper representation of a portion of the official electronic record contained therein.

DEPARTMENT OF THE INTERIOR
BUREAU OF LAND MANAGEMENT
MINING CLAIMS

Run Date/Time: 9/26/2018

MC Maintenance Fees Paid Through the BLM Pay Portal
(by Date Paid)

Page 32 Of 61

CBS Receipt: 4246821

Printed For Lead File # AMC442201

Agency Tracking ID: 1535403936

Assessment Year: 2019

Paid On: 8/27/2018

Number of BLM Serial Nr: 67

Total Amount Paid: \$10,385.00

Claim Name	BLM Serial No	Lead File No	Amount Paid
MIDWAY GOLD #4	AMC420465	AMC420457	\$155.00
PATRIOT GOLD #3	AMC423624	AMC423622	\$155.00
GOLD PAN #1	AMC435961	AMC435956	\$155.00
GALENA GEM #1	AMC437460	AMC437459	\$155.00
GALENA GEM #2	AMC437461	AMC437459	\$155.00
GALENA GEM #3	AMC437462	AMC437459	\$155.00
GALENA GEM #4	AMC437463	AMC437459	\$155.00
COPPER GULCH #3	AMC437918	AMC437918	\$155.00
SECRET CANYON #1	AMC437923	AMC437918	\$155.00
SUPERSTITION GOLD #5	AMC437928	AMC437918	\$155.00
HIDDEN TRSURE GOLD #3	AMC438349	AMC438349	\$155.00
HIDDEN TRSURE GOLD #2	AMC438350	AMC438349	\$155.00
HIDDEN TRSURE GOLD #3	AMC438351	AMC438349	\$155.00
TREASURE GOLD #4	AMC438352	AMC438349	\$155.00
GOLD GEM #6	AMC438791	AMC438790	\$155.00
MYSTIC GOLD #8	AMC440745	AMC440738	\$155.00
GOLDEN PEARL #2	AMC441144	AMC441142	\$155.00
GOLDEN PEARL #3	AMC441145	AMC441142	\$155.00
TIGER GOLD #3	AMC441148	AMC441142	\$155.00
SAN MARCOS EAST #1	AMC441676	AMC441666	\$155.00
SAN MARCOS NORTH #3	AMC441681	AMC441666	\$155.00
FREEDOM GOLD #3	AMC442203	AMC442201	\$155.00
GOLD PEAK #2	AMC442206	AMC442201	\$155.00
GOLD PEAK #6	AMC442210	AMC442201	\$155.00

NO WARRANTY IS MADE BY BLM FOR USE OF THE DATA FOR PURPOSES NOT INTENDED BY BLM

**DEPARTMENT OF THE INTERIOR
BUREAU OF LAND MANAGEMENT
MINING CLAIMS**

Run Date/Time: 9/26/2018

**MC Maintenance Fees Paid Through the BLM Pay Portal
(by Date Paid)**

Page 33 Of 61

GOLD PEAK #7	AMC442211	AMC442201	\$155.00
GOLD PEAK #8	AMC442212	AMC442201	\$155.00
GALENA GEM	AMC443156	AMC443156	\$155.00
GOLD PICK #1	AMC443739	AMC443739	\$155.00
GOLD PICK #2	AMC443740	AMC443739	\$155.00
GOLD PICK #3	AMC443741	AMC443739	\$155.00
GOLD PICK #4	AMC443742	AMC443739	\$155.00
GOLD FIRE #1	AMC444587	AMC444587	\$155.00
GOLD FIRE #2	AMC444588	AMC444587	\$155.00
GOLD FIRE #3	AMC444589	AMC444587	\$155.00
GOLD GEM #8	AMC445153	AMC445153	\$155.00
GOLD GEM #9	AMC445154	AMC445153	\$155.00
GOLD GEM #10	AMC445155	AMC445153	\$155.00
COPPER ROCK 1	AMC445604	AMC445604	\$155.00
GOLD PEAK 9	AMC445610	AMC445604	\$155.00
GOLD PEAK 10	AMC445611	AMC445604	\$155.00
GOLD PEAK 11	AMC445612	AMC445604	\$155.00
GOLD PEAK 12	AMC445613	AMC445604	\$155.00
GOLD PASS 2	AMC445619	AMC445604	\$155.00
GOLD ARCH #1	AMC446015	AMC446015	\$155.00
GOLD ARCH #2	AMC446016	AMC446015	\$155.00
GOLD ARCH #3	AMC446017	AMC446015	\$155.00
GOLD ARCH #4	AMC446018	AMC446015	\$155.00
GOLD BUTTE #1	AMC446021	AMC446015	\$155.00
GOLD BUTTE #2	AMC446022	AMC446015	\$155.00
GOLD BUTTE #3	AMC446023	AMC446015	\$155.00
GOLD BUTTE #4	AMC446024	AMC446015	\$155.00
GOLD STAR #1	AMC446025	AMC446015	\$155.00
GOLD STAR #2	AMC446026	AMC446015	\$155.00
GOLD STAR #3	AMC446027	AMC446015	\$155.00
GOLD STAR #4	AMC446028	AMC446015	\$155.00
GOLD STAR #5	AMC446029	AMC446015	\$155.00
LEAD DIKE #2	AMC446030	AMC446015	\$155.00
LEAD DIKE #3	AMC446031	AMC446015	\$155.00
LEAD DIKE #4	AMC446032	AMC446015	\$155.00

NO WARRANTY IS MADE BY BLM FOR USE OF THE DATA FOR PURPOSES NOT INTENDED BY BLM

**DEPARTMENT OF THE INTERIOR
BUREAU OF LAND MANAGEMENT
MINING CLAIMS**

Run Date/Time: 9/26/2018

**MC Maintenance Fees Paid Through the BLM Pay Portal
(by Date Paid)**

Page 34 Of 61

MYSTIC GOLD #9	AMC446034	AMC446015	\$155.00
MYSTIC GOLD #10	AMC446035	AMC446015	\$155.00
LEAD DIKE 1	AMC448725	AMC448725	\$155.00
GOLD ROCK 3	AMC448940	AMC448935	\$155.00
VULTURE SOUTH 4	AMC448945	AMC448935	\$155.00
VSM #1	AMC449828	AMC449828	\$155.00
VSM #2	AMC449829	AMC449828	\$155.00
VSM #3	AMC449830	AMC449828	\$155.00

NO WARRANTY IS MADE BY BLM FOR USE OF THE DATA FOR PURPOSES NOT INTENDED BY BLM

United States Department of the Interior

Bureau of Land Management
 BUSINESS & SUPPORT SVCS DIV
 ONE N CENTRAL AVE SUITE 800
 PHOENIX, AZ 85004 -4427
 Phone: 602-417-9200

Receipt

No: 4246821

Transaction #: 4362284	
Date of Transaction: 08/27/2018	
CUSTOMER:	
STEVE KAROLYI P.O. BOX 74353 PHOENIX, AZ 85087 US	

LINE #	QTY	DESCRIPTION	REMARKS	UNIT PRICE	TOTAL
1	1.00	LOCATABLE MINERALS / MINING CLAIMS-NOT NEW-UNADJUD, ONE AUTH NO. ONLY / MINING CLAIM MONEY RECEIVED CASES: AMC420465/\$10385.00		- n/a -	10385.00
TOTAL:					\$10,385.00

PAYMENT INFORMATION			
NOTE: Items will appear on credit card statement as "BLM O Mining Claim".			
1	AMOUNT:	10385.00	POSTMARKED: N/A
	TYPE:	CREDIT CARD	RECEIVED: 08/27/2018
	NAME:	STEVE KAROLYI P.O. BOX 74353 PHOENIX AZ 85087 US	
	CARD NO:	XXXXXXXXXXXX5165	AUTH CODE: 662853
	NAME ON CARD:	STEVE KAROLYI	
	SIGNATURE:		

REMARKS

This receipt was generated by the automated BLM Collections and Billing System and is a paper representation of a portion of the official electronic record contained therein.

DEPARTMENT OF THE INTERIOR
BUREAU OF LAND MANAGEMENT
MINING CLAIMS

Run Date/Time: 9/26/2018

MC Maintenance Fees Paid Through the BLM Pay Portal
(by Date Paid)

Page 2 Of 2

CBS Receipt: 4244170

Printed For Lead File # AMC442201

Agency Tracking ID: 1535145705

Assessment Year: 2019

Paid On: 8/24/2018

Number of BLM Serial Nr: 2

Total Amount Paid: \$310.00

Claim Name	BLM Serial No	Lead File No	Amount Paid
GOLD PEAK #4	AMC442208	AMC442201	\$155.00
GOLD PEAK #5	AMC442209	AMC442201	\$155.00

United States Department of the Interior**Bureau of Land Management**

BUSINESS & SUPPORT SVCS DIV

ONE N CENTRAL AVE SUITE 800

PHOENIX, AZ 85004 -4427

Phone: 602-417-9200

Receipt

No:

4244170

Transaction #: 4359617	
Date of Transaction: 08/24/2018	
CUSTOMER:	
	STEVEN TULLER 438 LITTLE EGYPT RD LYNDONVILLE, VT 05851 US

LINE #	QTY	DESCRIPTION	REMARKS	UNIT PRICE	TOTAL
1	1.00	LOCATABLE MINERALS / MINING CLAIMS- NOT NEW-UNADJUD, ONE AUTH NO. ONLY / MINING CLAIM MONEY RECEIVED CASES: AMC442208/\$310.00		- n/a -	310.00
TOTAL:					\$310.00

PAYMENT INFORMATION			
NOTE: Items will appear on credit card statement as "BLM O Mining Claim".			
1	AMOUNT:	310.00	POSTMARKED: N/A
	TYPE:	CREDIT CARD	RECEIVED: 08/24/2018
	NAME:	STEVEN TULLER 438 LITTLE EGYPT RD LYNDONVILLE VT 05851 US	
	CARD NO:	XXXXXXXXXXXX3205	AUTH CODE: 929737
	NAME ON CARD:	STEVEN TULLER	
	SIGNATURE:		

REMARKS

This receipt was generated by the automated BLM Collections and Billing System and is a paper representation of a portion of the official electronic record contained therein.

DEPARTMENT OF THE INTERIOR
BUREAU OF LAND MANAGEMENT
MINING CLAIMS

Run Date/Time: 8/20/2018

MC Maintenance Fees Paid Through the BLM Pay Portal
(by Date Paid)

Page 160 Of 316

CBS Receipt: 4234473

Agency Tracking ID: 1534194776

Assessment Year: 2019

Paid On: 8/13/2018

Printed For Lead File # AMC442201

Number of BLM Serial Nr: 1

Total Amount Paid: \$155.00

Claim Name	BLM Serial No	Lead File No	Amount Paid
GOLD STAMP	AMC442204	AMC442201	\$155.00

United States Department of the Interior**Bureau of Land Management**

BUSINESS & SUPPORT SVCS DIV

ONE N CENTRAL AVE SUITE 800

PHOENIX, AZ 85004 -4427

Phone: 602-417-9200

Receipt

No:

4234473

Transaction #: 4349825	
Date of Transaction: 08/13/2018	
CUSTOMER:	
	KEVIN SACKETT 19707 BURLE OAKS CT HUMBLE, TX 77346 US

LINE #	QTY	DESCRIPTION	REMARKS	UNIT PRICE	TOTAL
1	1.00	LOCATABLE MINERALS / MINING CLAIMS- NOT NEW-UNADJUD, ONE AUTH NO. ONLY / MINING CLAIM MONEY RECEIVED CASES: AMC442204/\$155.00		- n/a -	155.00
TOTAL:					\$155.00

PAYMENT INFORMATION			
NOTE: Items will appear on credit card statement as "BLM O Mining Claim".			
1	AMOUNT:	155.00	POSTMARKED: N/A
	TYPE:	CREDIT CARD	RECEIVED: 08/13/2018
	NAME:	KEVIN SACKETT 19707 BURLE OAKS CT HUMBLE TX 77346 US	
	CARD NO:	XXXXXXXXXXXX0838	AUTH CODE: 044852
	NAME ON CARD:	KEVIN SACKETT	
	SIGNATURE:		

REMARKS

This receipt was generated by the automated BLM Collections and Billing System and is a paper representation of a portion of the official electronic record contained therein.

UNITED STATES
DEPARTMENT OF THE INTERIOR
BUREAU OF LAND MANAGEMENT
MAINTENANCE FEE WAIVER CERTIFICATION

FORM APPROVED
OMB NO. 1004-0114
Expires: January 31, 2020

SEE INSTRUCTIONS ON PAGE 2

1. This small miner waiver is filed for the assessment year beginning on September 1, ~~2017~~ and ending on September 1, ~~2018~~
2. The undersigned and all related parties owned ten or fewer mining claims, mill, or tunnel sites located and maintained on Federal lands in the United States of America on September 1, ~~2017~~
3. The undersigned have performed the assessment work required by law for each mining claim listed prior to filing this waiver and understand that by filing this form, the undersigned must file an affidavit of assessment work with the Bureau of Land Management (BLM) by the December 30th following the filing of this waiver.
4. The undersigned understand that if the assessment work obligation has not yet come due under 30 U.S.C. 28 (for those claims in their first assessment year only), a notice of intent to hold reciting this condition must be recorded by the December 30th following the filing of this waiver.
5. The undersigned understand that mill and tunnel sites may also be listed on this waiver and be waived from payment of the maintenance fee, and that a notice of intent to hold for these sites is required to be filed with the BLM by the December 30th following the filing of this waiver.
6. The undersigned understand and acknowledge that pursuant to 43 U.S.C. 1212 and 18 U.S.C. 1001, the filing or recording of a false, fictitious, or fraudulent document with the BLM may result in a fine of up to \$250,000, a prison term not to exceed five years, or both.
7. The mining claims, mill or tunnel sites for which this waiver from payment of the maintenance fees is requested are:

CLAIM OR SITE NAME	BLM RECORDATION SERIAL NUMBER
1. <u>AMC # 442205 GOLD PEAK #1</u>	<u>2017-0009592</u> ✓
2.	
3.	
4.	
5.	
6.	
7.	
8.	
9.	
10.	

RECEIVED
BLM AZ STATE OFFICE
2018 SEP -5 P 2:17
PHOENIX, ARIZONA

The owner(s) (claimants) of the above mining claims and sites are:

RAWDALL STEPHENS
(Owner's Name - Please Print)

[Signature]
(Owner's Signature)

13440 N. 44th St, 1090, PHNX, AZ 85032
(Owner's Mailing Address)

PHOENIX AZ 85032
(City) (State) (Zip Code)

ERIN STEPHENS
(Owner's Name - Please Print)

[Signature]
(Owner's Signature)

13440 N. 44th St, 1090
(Owner's Mailing Address)

PHOENIX AZ 85032
(City) (State) (Zip Code)

(Owner's Name - Please Print)

(Owner's Signature)

(Owner's Mailing Address)

(City) (State) (Zip Code)

(Owner's Name - Please Print)

(Owner's Signature)

(Owner's Mailing Address)

(City) (State) (Zip Code)

(Continued on page 2)

4260152

nmv
Kott

442201

When Recorded Return Document to:

RANDALL & EALIN STEPHENS
13440 N. 44th STREET, #1090
PHOENIX, AZ 85032

☐ Check here if this is a change of address.

Telephone: 480-217-8094

E-mail address: horsetooth3@yahoo.com

AFFIDAVIT OF PERFORMANCE OF ANNUAL WORK

1. State of Arizona, County of YAVAPAI ss:

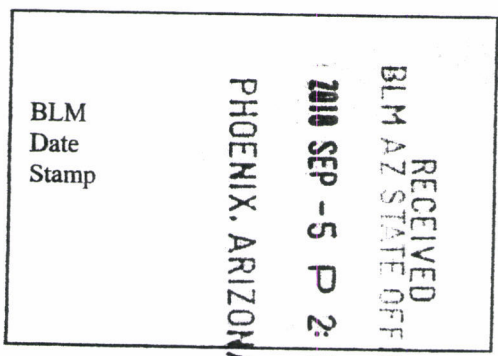
2. I (Name) RANDALL STEPHENS

3. Reside at (Address) 13440 N. 44th STREET,
#1090

City PHOENIX County MARICOPA

State AZ Zip 85032 being duly sworn, depose and say that I am a citizen of the United States, more than eighteen years of age, and that all of the facts set forth in this affidavit, subject to the provisions and penalties of 18 U.S.C. 1001 pertaining to the filing of false, fictitious, or fraudulent statements with the United States, are true and correct according to the best of my knowledge, information and belief.

4. Owner's name and address (If not shown in Items 1-3 above). N/A




5. That I am personally acquainted with the mining claim(s). The work and improvements were made by and at the expense of the owner(s) of said claim(s). Said contiguous group of claims, listed on this document, are situated in the

(optional) Mining District; _____ County, Arizona.

Line No.	AMC NUMBER	CLAIM/SITE NAME	COUNTY RECORDER DATA (If available)	TWP	RNG	SEC
1	442205	GOLD PEAK #1		10N	2E	20
2						
3						
4						
5						
6						

ENTERED
SEP 18 2018
BY: R Am

AFFIDAVIT OF PERFORMANCE OF ANNUAL WORK – page 2



7						
8						
9						
10						

6. That between the dates starting at 12 o'clock noon on September 1, 20 17 and ending at 12 o'clock noon on September 1, 20 18 at least \$ 100.00 dollars worth of work and improvements were done and performed upon said claim(s) or upon one or more of a contiguous group of claims for the benefit of all, wholly or partly outside of a contiguous group of claims for the benefit of all, not including the location work.

7. That the following persons were employed to perform the work and improvements described herein: RANDALL AND OR ELIN STEPHENS

8. That the work and improvements performed were: WE SPENT A COUPLE OF MONTHS WHILE PROSPECTING FOR GOLD ON THIS PROPERTY, ALSO CLEANING UP TRASH & GLASS OTHER THINGS LEFT BEHIND OR TRASH THAT BLEW ONTO IT.

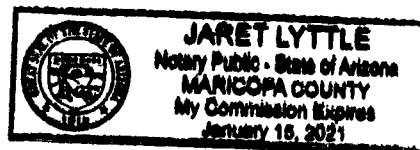
9. Dated: 8/31/18 Signature: [Signature]

SUBSCRIBED AND SWORN TO before me, a Notary Public, this 31st day of August 20 18

By: Randall Stephens

Notary Public [Signature]

My Commission Expires 1/15/2021



Bureau of Land Management
Arizona State Office

No. of Claims: <u>1</u> x \$10 = <u>10</u>
Check No.: <u>14200152</u> Init. <u>[Initials]</u>
Receipt No.: <u>14200152</u>
For BLM Use Only

Form: MCF108
Revised July 2014
Page 2 of 2

CPU

RECEIVED
BLM AZ STATE OFFICE

2018 SEP -5 P 2:11

PHOENIX, ARIZONA



U.S. POSTAGE
\$6.91
FCML 0000
Orig: 85032
Dest: 85004
08/31/18
11081948

2S
06

CERTIFIED MAIL®



7018 0680 0002 1851 0412

BUREAU OF LAND MANAGEMENT
ARIZONA STATE OFFICE
ONE NORTH CENTRAL AVE.
STE. 800
PHOENIX, AZ 85004-4427

850044427 0041

85032
PHOENIX, AZ
#1090
13440 N. 44th ST
PHOENIX, AZ

PLACE STICKER AT TOP OF ENVELOPE TO THE RIGHT
OF THE RETURN ADDRESS, 50¢ DOTTED LINE

United States Department of the Interior
Bureau of Land Management
DIV OF LANDS, MINRLS & ENERGY
ONE N CENTRAL AVE
PHOENIX, AZ 85004 -4427
Phone: 602-417-9200

Receipt

No: 4260152

Transaction #: 4375761	
Date of Transaction: 09/11/2018	
CUSTOMER:	
	RANDALL STEPHENS 13440 N 44TH ST APT 1090 PHOENIX, AZ 85032-6362 US

LINE #	QTY	DESCRIPTION	REMARKS	UNIT PRICE	TOTAL
1	1.00	LOCATABLE MINERALS / MINING CLAIMS- NOT NEW-UNADJUD, ONE AUTH NO. ONLY / MINING CLAIM MONEY RECEIVED CASES: AMC442205/\$10.00	POL 2018/1 WAV	- n/a -	10.00
TOTAL:					\$10.00

PAYMENT INFORMATION				
1	AMOUNT:	10.00	POSTMARKED:	N/A
	TYPE:	CHECK	RECEIVED:	09/05/2018
	CHECK NO:	R 207784073761		
	NAME:	STEPHENS, RANDALL 13440 N 44TH ST APT 1090 PHOENIX AZ 85032-6362 US		

REMARKS

This receipt was generated by the automated BLM Collections and Billing System and is a paper representation of a portion of the official electronic record contained therein.

Run Date: 09/05/17

Run Time: 02:33 PM

**DEPARTMENT OF THE INTERIOR
BUREAU OF LAND MANAGEMENT
MINING CLAIMS**

MC Maintenance Fees Paid Through the BLM Pay Portal

CBS Receipt: 3968381

Printed For Lead File # AMC442201

Agency Tracking ID: 1504203006

Assessment Year: 2018

Number of BLM Serial Nr: 43

Paid On: 08/31/2017

Total Amount Paid: \$6,665.00

Claim Name	BLM Serial No	Lead File No	Amount Paid
MIDWAY GOLD #4	AMC420465	AMC420457	\$155.00
GOLD PAN #1	AMC435961	AMC435956	\$155.00
BLUE WASH GOLD #3	AMC436645	AMC436641	\$155.00
COPPER GULCH #3	AMC437918	AMC437918	\$155.00
MIDWAY GOLD #2	AMC437920	AMC437918	\$155.00
MIDWAY GOLD #3	AMC437921	AMC437918	\$155.00
MIDWAY GOLD #4	AMC437922	AMC437918	\$155.00
SECRET CANYON #1	AMC437923	AMC437918	\$155.00
SUPERSTITION GOLD #2	AMC437925	AMC437918	\$155.00
SUPERSTITION GOLD #5	AMC437928	AMC437918	\$155.00
SUPERSTITION GOLD #7	AMC437930	AMC437918	\$155.00
SUPERSTITION GOLD #8	AMC437931	AMC437918	\$155.00
BUMBLEBEE GOLD #1	AMC438337	AMC438337	\$155.00
HIDDEN TRSURE GOLD #3	AMC438349	AMC438349	\$155.00
HIDDEN TRSURE GOLD #2	AMC438350	AMC438349	\$155.00
HIDDEN TRSURE GOLD #3	AMC438351	AMC438349	\$155.00
TREASURE GOLD #4	AMC438352	AMC438349	\$155.00
GOLD GEM #6	AMC438791	AMC438790	\$155.00
GOLD GEM #7	AMC438792	AMC438790	\$155.00
VULTURE SOUTH #6	AMC439397	AMC439388	\$155.00
BUMBLEBEE CREEK #6	AMC439805	AMC439800	\$155.00
BUMBLEBEE CREEK #7	AMC439806	AMC439800	\$155.00
SAN MARCOS WEST #1	AMC439810	AMC439800	\$155.00
SAN MARCOS WEST #3	AMC439812	AMC439800	\$155.00
SAN MARCOS WEST #6	AMC439815	AMC439800	\$155.00
GOLD PAYDAY #1	AMC440148	AMC440148	\$155.00
GOLD PAYDAY #2	AMC440149	AMC440148	\$155.00
GOLD PAYDAY #3	AMC440150	AMC440148	\$155.00
GOLD PAYDAY #4	AMC440151	AMC440148	\$155.00
MYSTIC GOLD #2	AMC440739	AMC440738	\$155.00
MYSTIC GOLD #5	AMC440742	AMC440738	\$155.00
MYSTIC GOLD #6	AMC440743	AMC440738	\$155.00
MYSTIC GOLD #8	AMC440745	AMC440738	\$155.00
GOLDEN PEARL #2	AMC441144	AMC441142	\$155.00
GOLDEN PEARL #3	AMC441145	AMC441142	\$155.00
TIGER GOLD #3	AMC441148	AMC441142	\$155.00

NO WARRANTY IS MADE BY BLM FOR USE OF THE DATA FOR PURPOSES NOT INTENDED BY BLM

Run Date: 09/05/17

Run Time: 02:33 PM

**DEPARTMENT OF THE INTERIOR
BUREAU OF LAND MANAGEMENT
MINING CLAIMS**

MC Maintenance Fees Paid Through the BLM Pay Portal

CBS Receipt: 3968381

Printed For Lead File # AMC442201

Agency Tracking ID: 1504203006

Assessment Year: 2018

Number of BLM Serial Nr: 43

Paid On: 08/31/2017

Total Amount Paid: \$6,665.00

Claim Name	BLM Serial No	Lead File No	Amount Paid
SAN MARCOS EAST #1	AMC441676	AMC441666	\$155.00
SAN MARCOS NORTH #1	AMC441679	AMC441666	\$155.00
GOLD STAMP	AMC442204	AMC442201	\$155.00
GOLD PEAK #6	AMC442210	AMC442201	\$155.00
GOLD GULCH #3	AMC443767	AMC443765	\$155.00
GOLD GULCH #4	AMC443768	AMC443765	\$155.00
GOLD GULCH #5	AMC443769	AMC443765	\$155.00

**United States Department of the Interior
Bureau of Land Management**

BUSINESS & SUPPORT SVCS DIV
ONE N CENTRAL AVE SUITE 800

PHOENIX, AZ 85004 -4427

Phone: 602-417-9200

Receipt

No:

3968381

14

Transaction #: 4078278	
Date of Transaction: 08/31/2017	
CUSTOMER:	
	STEVE KAROLYI P.O. BOX 74353 PHOENIX, AZ 85087 US

LINE #	QTY	DESCRIPTION	REMARKS	UNIT PRICE	TOTAL
1	1.00	LOCATABLE MINERALS / MINING CLAIMS- NOT NEW-UNADJUD, ONE AUTH NO. ONLY / MINING CLAIM MONEY RECEIVED CASES: AMC443768/\$6665.00		- n/a -	6665.00
TOTAL:					\$6,665.00

PAYMENT INFORMATION			
NOTE: Items will appear on credit card statement as "BLM O Mining Claim".			
1	AMOUNT:	6665.00	POSTMARKED: N/A
	TYPE:	CREDIT CARD	RECEIVED: 08/31/2017
	NAME:	STEVE KAROLYI P.O. BOX 74353 PHOENIX AZ 85087 US	
	CARD NO:	XXXXXXXXXXXX5165	AUTH CODE: 610375
	NAME ON CARD:	STEVE KAROLYI	
	EXPIRES:	04/2019	
	SIGNATURE:		

REMARKS

This receipt was generated by the automated BLM Collections and Billing System and is a paper representation of a portion of the official electronic record contained therein.

Run Date: 09/05/17

Run Time: 02:33 PM

**DEPARTMENT OF THE INTERIOR
BUREAU OF LAND MANAGEMENT
MINING CLAIMS**

MC Maintenance Fees Paid Through the BLM Pay Portal

CBS Receipt: 3966751

Printed For Lead File # **AMC442201**

Agency Tracking ID: 1504117665

Assessment Year: 2018

Number of BLM Serial Nr: 30

Paid On: 08/30/2017

Total Amount Paid: \$4,650.00

Claim Name	BLM Serial No	Lead File No	Amount Paid
COPPER SPRING GOLD 2	AMC434012	AMC434011	\$155.00
GOLD BEND #1	AMC435574	AMC435574	\$155.00
MIDAS #1	AMC436646	AMC436641	\$155.00
MARCOS GOLD #11	AMC436769	AMC436769	\$155.00
TREASURE WASH #2	AMC437078	AMC437075	\$155.00
MARIGOLD #4	AMC437097	AMC437096	\$155.00
GALENA GEM #1	AMC437460	AMC437459	\$155.00
GALENA GEM #2	AMC437461	AMC437459	\$155.00
GALENA GEM #3	AMC437462	AMC437459	\$155.00
GALENA GEM #4	AMC437463	AMC437459	\$155.00
BUMBLEBEE GOLD #2	AMC438338	AMC438337	\$155.00
BUMBLEBEE CREEK #1	AMC439800	AMC439800	\$155.00
MYSTIC GOLD #1	AMC440738	AMC440738	\$155.00
FREEDOM GOLD #3	AMC442203	AMC442201	\$155.00
GALENA GEM	AMC443156	AMC443156	\$155.00
GOLD STASH #1	AMC443355	AMC443355	\$155.00
GOLD STASH #2	AMC443356	AMC443355	\$155.00
GOLD STASH #3	AMC443357	AMC443355	\$155.00
GOLD STASH #4	AMC443358	AMC443355	\$155.00
GOLD DUCT #11	AMC444257	AMC444247	\$155.00
GOLD DUCT #12	AMC444258	AMC444247	\$155.00
GOLD DUCT #13	AMC444259	AMC444247	\$155.00
GOLD DUCT #14	AMC444260	AMC444247	\$155.00
GOLD FIRE #1	AMC444587	AMC444587	\$155.00
GOLD FIRE #2	AMC444588	AMC444587	\$155.00
GOLD FIRE #3	AMC444589	AMC444587	\$155.00
GOLD FIRE #4	AMC444590	AMC444587	\$155.00
GOLD GEM #8	AMC445153	AMC445153	\$155.00
GOLD GEM #9	AMC445154	AMC445153	\$155.00
GOLD GEM #10	AMC445155	AMC445153	\$155.00

NO WARRANTY IS MADE BY BLM FOR USE OF THE DATA FOR PURPOSES NOT INTENDED BY BLM

Receipt

No: 3966751

15

REMARKS

0/5/2017

Run Date: 03/23/17

Run Time: 12:44 PM

**DEPARTMENT OF THE INTERIOR
BUREAU OF LAND MANAGEMENT
MINING CLAIMS**

MC Maintenance Fees Paid Through the BLM Pay Portal

CBS Receipt: 3957436

Printed For Lead File # AMC442201

Agency Tracking ID: 1503599012

Assessment Year: 2018

Number of BLM Serial Nr: 15

Paid On: 08/24/2017

Total Amount Paid: \$2,325.00

Claim Name	BLM Serial No	Lead File No	Amount Paid
COPPER SPRING GOLD 4	AMC434014	AMC434011	\$155.00
REDROCK GOLD #1	AMC435963	AMC435956	\$155.00
REDROCK GOLD #2	AMC435964	AMC435956	\$155.00
TREASURE GOLD #2	AMC437105	AMC437096	\$155.00
SUPERSTITION GOLD #1	AMC437924	AMC437918	\$155.00
SUPERSTITION GOLD #3	AMC437926	AMC437918	\$155.00
BRYNN MINE 6	AMC439394	AMC439388	\$155.00
VULTURE SOUTH #5	AMC439396	AMC439388	\$155.00
VULTURE SOUTH #7	AMC439398	AMC439388	\$155.00
BUMBLEBEE CREEK #2	AMC439801	AMC439800	\$155.00
SAN MARCOS WEST #4	AMC439813	AMC439800	\$155.00
SAN MARCOS WEST #5	AMC439814	AMC439800	\$155.00
MYSTIC GOLD #3	AMC440740	AMC440738	\$155.00
SAN MARCOS NORTH #3	AMC441681	AMC441666	\$155.00
GOLD PEAK #3	AMC442207	AMC442201	\$155.00

United States Department of the Interior
Bureau of Land Management
 BUSINESS & SUPPORT SVCS DIV
 ONE N CENTRAL AVE SUITE 800
 PHOENIX, AZ 85004 -4427
 Phone: 602-417-9200

Receipt

No: 3957436

Transaction #: 4067225	
Date of Transaction: 08/24/2017	
CUSTOMER:	
STEVE KAROLYI P.O. BOX 74353 PHOENIX, AZ 85087 US	

LINE #	QTY	DESCRIPTION	REMARKS	UNIT PRICE	TOTAL
1	1.00	LOCATABLE MINERALS / MINING CLAIMS- NOT NEW-UNADJUD, ONE AUTH NO. ONLY / MINING CLAIM MONEY RECEIVED CASES: AMC437924/\$2325.00		- n/a -	2325.00
TOTAL:					\$2,325.00

PAYMENT INFORMATION			
NOTE: Items will appear on credit card statement as "BLM O Mining Claim".			
1	AMOUNT:	2325.00	POSTMARKED: N/A
	TYPE:	CREDIT CARD	RECEIVED: 08/24/2017
	NAME:	STEVE KAROLYI P.O. BOX 74353 PHOENIX AZ 85087 US	
	CARD NO:	XXXXXXXXXXXX1112	AUTH CODE: 024267
	NAME ON CARD:	STEVE KAROLYI	
	EXPIRES:	01/2020	
	SIGNATURE:		

REMARKS

This receipt was generated by the automated BLM Collections and Billing System and is a paper representation of a portion of the official electronic record contained therein.

Run Date: 08/28/17

Run Time: 12:44 PM

**DEPARTMENT OF THE INTERIOR
BUREAU OF LAND MANAGEMENT
MINING CLAIMS**

MC Maintenance Fees Paid Through the BLM Pay Portal

CBS Receipt: 3951281

Printed For Lead File # **AMC442201**

Agency Tracking ID: 1503446402

Assessment Year: 2018

Number of BLM Serial Nr: 27

Paid On: 08/22/2017

Total Amount Paid: \$4,185.00

Claim Name	BLM Serial No	Lead File No	Amount Paid
AMBER SAGE	AMC428181	AMC428181	\$155.00
AMBER SAGE #1	AMC430617	AMC430617	\$155.00
AMBER SAGE #2	AMC430618	AMC430617	\$155.00
AMBER SAGE #5	AMC430621	AMC430617	\$155.00
MARCOS GOLD #4	AMC433823	AMC433818	\$155.00
MARCOS GOLD #3	AMC434539	AMC434537	\$155.00
MARCOS GOLD #9	AMC435580	AMC435574	\$155.00
PEGASUS #7	AMC437103	AMC437096	\$155.00
SUPERSTITION GOLD #4	AMC437927	AMC437918	\$155.00
MYSTIC GOLD #4	AMC440741	AMC440738	\$155.00
MYSTIC GOLD #7	AMC440744	AMC440738	\$155.00
GOLDEN PEARL	AMC441142	AMC441142	\$155.00
GOLDEN PEARL #1	AMC441143	AMC441142	\$155.00
TIGER GOLD #1	AMC441146	AMC441142	\$155.00
TIGER GOLD #2	AMC441147	AMC441142	\$155.00
FREEDOM GOLD #1	AMC442201	AMC442201	\$155.00
FREEDOM GOLD #2	AMC442202	AMC442201	\$155.00
GOLD PEAK #1	AMC442205	AMC442201	\$155.00
GOLD PEAK #2	AMC442206	AMC442201	\$155.00
GOLD PEAK #4	AMC442208	AMC442201	\$155.00
GOLD PEAK #5	AMC442209	AMC442201	\$155.00
GOLD PEAK #7	AMC442211	AMC442201	\$155.00
GOLD PEAK #8	AMC442212	AMC442201	\$155.00
GOLD PICK #1	AMC443739	AMC443739	\$155.00
GOLD PICK #2	AMC443740	AMC443739	\$155.00
GOLD PICK #3	AMC443741	AMC443739	\$155.00
GOLD PICK #4	AMC443742	AMC443739	\$155.00

NO WARRANTY IS MADE BY BLM FOR USE OF THE DATA FOR PURPOSES NOT INTENDED BY BLM

United States Department of the Interior
Bureau of Land Management
BUSINESS & SUPPORT SVCS DIV
ONE N CENTRAL AVE SUITE 800
PHOENIX, AZ 85004 -4427
Phone: 602-417-9200

Receipt

No: 3951281

Transaction #: 4061011	
Date of Transaction: 08/22/2017	
CUSTOMER:	
	STEVE KAROLYI P.O. BOX 74353 PHOENIX, AZ 85087 US

LINE #	QTY	DESCRIPTION	REMARKS	UNIT PRICE	TOTAL
1	1.00	LOCATABLE MINERALS / MINING CLAIMS- NOT NEW-UNADJUD, ONE AUTH NO. ONLY / MINING CLAIM MONEY RECEIVED CASES: AMC437927/\$4185.00		- n/a -	4185.00
TOTAL:					\$4,185.00

PAYMENT INFORMATION				
NOTE: Items will appear on credit card statement as "BLM O Mining Claim".				
1	AMOUNT:	4185.00	POSTMARKED:	N/A
	TYPE:	CREDIT CARD	RECEIVED:	08/22/2017
	NAME:	STEVE KAROLYI P.O. BOX 74353 PHOENIX AZ 85087 US		
	CARD NO:	XXXXXXXXXXXX6322	AUTH CODE:	022603
	NAME ON CARD:	STEVE KAROLYI		
	EXPIRES:	09/2018		
	SIGNATURE:			

REMARKS

This receipt was generated by the automated BLM Collections and Billing System and is a paper representation of a portion of the official electronic record contained therein.

NOTICE!!

These documents have been scanned!

Do not place un-scanned documents beneath this notice!

Do not remove this notice from this file!

GPO Jacket No. 560-102
Print Order 61540
Rise Business Services, LLC
Job=AZ15 4/30/2019



Box Number= AZ15010



Claim Begin-End: AMC442201-AMC442212

5 Miscellaneous



AZ15010-9

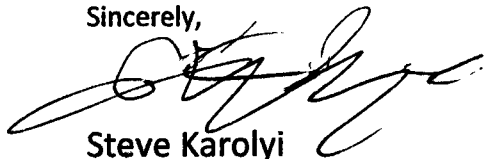
AMC450400-AMC453366

Mine Finder Gold & Ranger Gold Exploration LLC

Attention: Bureau of Land Management

Please use the American Express credit card on file.

Sincerely,

A handwritten signature in black ink, appearing to read 'Steve Karolyi', written over the printed name.

Steve Karolyi

2-22-17

(623) 374-5413

AMC442201

NOTICE!!

These documents have been scanned!

Do not place un-scanned documents beneath this notice!

Do not remove this notice from this file!

GPO Jacket No. 560-102
Print Order 61540
Rise Business Services, LLC
Job=AZ15 4/30/2019



Box Number= AZ15010



Claim Begin-End: AMC442201-AMC442212

6 Location Notices-Amendments and Supporting Documents



AZ15010-9 AMC450400-AMC453366

MINING CLAIM STATUS REPORT

Data Entered: 03/11/17 Rm

MTP Checked By: 3/11/17 Rm

GEO Checked By: 3/11/17 Rm

LEAD SERIAL NUMBER: AMC 442201 thru AMC 442212

NUMBER OF CLAIMS & TYPE:

4 ~~8~~ LODE
8 ~~4~~ PLACER
 _____ ASSOCIATION PLACER
 _____ MILL SITE
 _____ TUNNEL SITE

CHARGES:

Processing Fee @ \$20 = \$ 240-
 Location Fee @ \$37 = \$ 444-
 Maintenance Fee @ \$155 = \$ 1800-
 Add'l Maint Fee for Assoc Placer = \$ _____
SUBTOTAL \$ 2544-
 Other Fees \$ _____
 Other Fees \$ _____
TOTAL \$ 2544-

TOTAL ACREAGE: 20 Per Claim
 (Placer Only)

NUMBER OF LOCATORS: 1

DOCUMENTS RECEIVED VIA: Over-the-Counter ☒ Mail ☐ TIMELY FILED: Yes ☒ No ☐

LEGAL DESCRIPTION: T 10N R 2E SEC 20 (BLM)
 T 5N R 12W SEC 17 (9)
 T _____ R _____ SEC _____
 T _____ R _____ SEC _____
 T _____ R _____ SEC _____

BLM ☒ FOREST SERVICE ☐ SUBJ TO PL 359: Yes ☐ No ☐
 WILDERNESS AREA ☐

SPLIT ESTATE: N/A ☐ SX ☐ PX ☐ OTHER ☐
 SRHA ☐ Was proper Notice filed if located on SHRA Land? Yes ☐ No ☐

RECONVEYED MINERALS ON BLM LAND REQUIRE OPENING ORDER FROM 1944 TO 1993:

Open to Entry On _____ N/A ☐

COMMENTS/STATUS: VOID ☐ PARTIALLY VOID ☐ PVT MINERALS ☐ WITHDRAWN LANDS ☐
 OTHER ☐

☐ Claimant acknowledges that portions of the following claim(s) site(s) may be void or voidable.

Printed Name of Claimant _____ Signature of Claimant _____

*****FINAL ADJUDICATION*****

DATE _____ INITIALS RR

AMC 442201

When Recorded Return To:

Steve Karolyi

P.O. Box 74353

Phoenix, AZ 85087

LOCATION NOTICE FOR LODE MINING CLAIM

☐ Amendment BLM Serial # _____

NOTICE IS HEREBY GIVEN that the Freedom Gold #1

_____ lode mining claim has been located

by Steve Karolyi whose current mailing

address is P.O. Box 74353

Phoenix, AZ 85087

BLM
Date
Stamp

PHOENIX, ARIZONA

2011 FEB 23 A 9:40

RECEIVED
BLM AZ STATE OFFICE

The general course of this claim is North-South and it is situated in La Paz

County, Arizona. This claim is 1500 feet in length and 600 feet in width.

20.66 Total Claim Acreage. This claim runs from the location monument on which this location notice is posted on the centerline of the claim approximately 50 feet in a South direction to the North end line and 300 feet in a East direction to the West end line. This claim is marked by six monuments, one at each corner and one at the center of each end line of the claim.

The location monument on which this notice is posted is situated within Section 17, Township 5 N, Range 12 W, Gila Salt River Base and Meridian, Arizona and this claim encompasses portions of the following quarter section(s), section(s), Township(s) and Range(s) NE 1/4 of Section 17 Township 5 N, Range 12 W

Gila Salt River Base and Meridian, Arizona.

The locality of this claim with reference to some natural object or permanent monument and additional information (if any) concerning its locality are as follows: 1400' West of the NE Section Corner of Section 17 Township 5 N, Range 12 W

_____ The above information is shown on the attached map.

DATED AND POSTED on the ground this 21st day of January, 2017.

☒ LOCATOR(s) ☐ AGENT

Print Name(s) Steve Karolyi

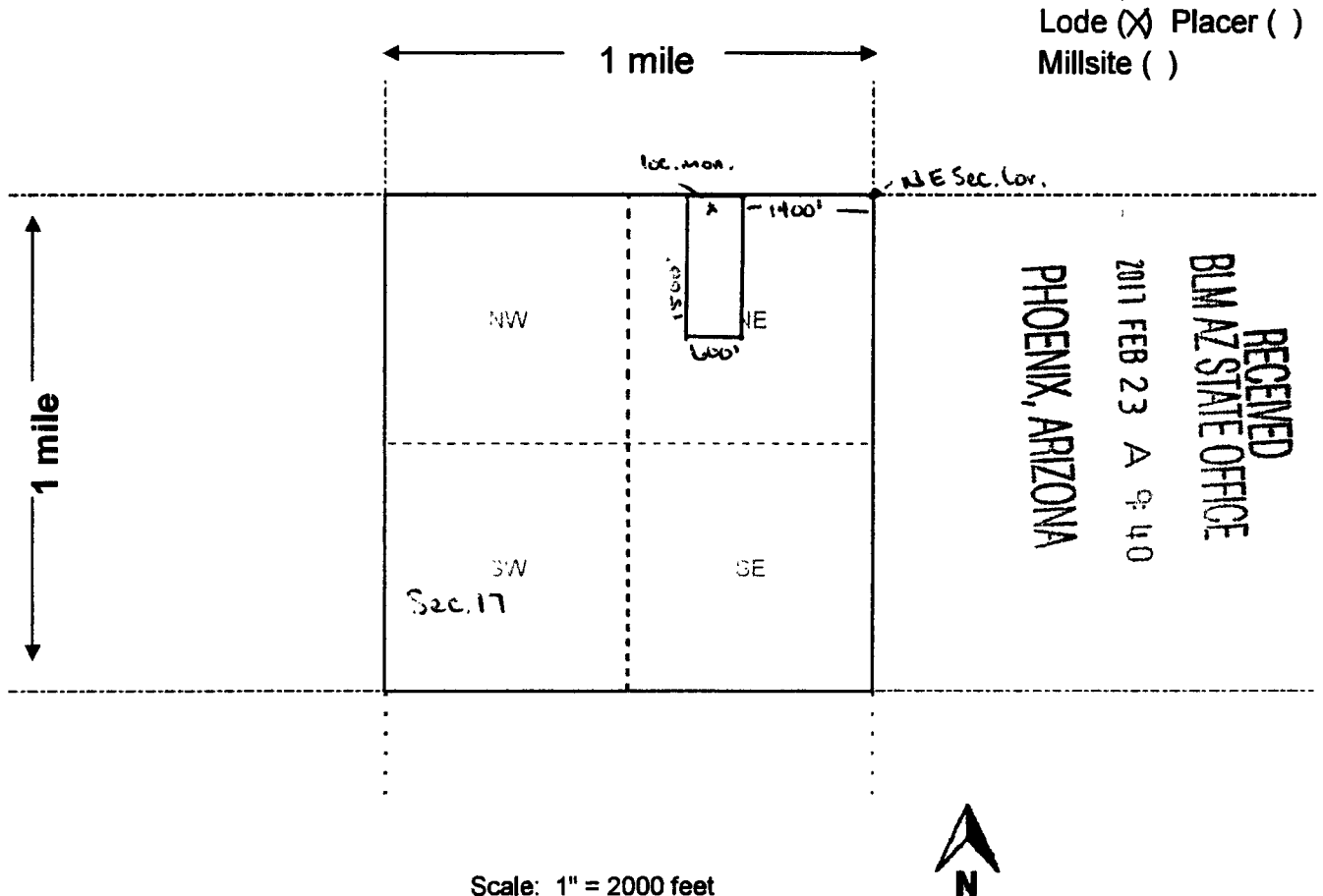
Signature(s) _____

Form MCF100
Revised July 2014

This form is available from the Arizona Geological Survey and may be reproduced.

AMC442201

MINING CLAIM MAP



Scale: 1" = 2000 feet

1. The above map depicts the Freedom Gold #1 mining claim, which is located in Section (s) 17, Township 5 N, Range 12 W, Gila and Salt River Base and Meridian, La Paz County, Arizona. Total claim acreage is 20.66
2. The type of corner and location monuments used are as follows: 2x2x4 Wooden Posts With Inscribed Metal Tags
3. The bearings and distances in degrees and feet between claim corners and to a public land survey monument are as depicted on the map.
4. If the claim is a placer or millsite claim with exterior limits conforming to legal subdivisions of the public survey, provide a legal description of the claim _____

Form MCF100a
Revised July 2014

This form is available from the **Arizona Geology Survey** and may be reproduced.

When Recorded Return To:

Steve Karolyi

P.O. Box 74353

Phoenix, AZ 85087

LOCATION NOTICE FOR LODE MINING CLAIM

☐ Amendment BLM Serial # _____

NOTICE IS HEREBY GIVEN that the Freedom Gold #2

_____ lode mining claim has been located

by Steve Karolyi whose current mailing

address is P.O. Box 74353

Phoenix, AZ 85087

BLM
Date
Stamp

RECEIVED
BLM AZ STATE OFFICE
2011 FEB 23 A 9:40
PHOENIX, ARIZONA

The general course of this claim is North-South and it is situated in La Paz

County, Arizona. This claim is 1500 feet in length and 600 feet in width.

20.66 Total Claim Acreage. This claim runs from the location monument on which this location notice is posted on the centerline of the claim approximately 50 feet in a South direction to the North end line and 300 feet in a East direction to the West end line. This claim is marked by six monuments, one at each corner and one at the center of each end line of the claim.

The location monument on which this notice is posted is situated within Section 17, Township 5 N, Range 12 W, Gila Salt River Base and Meridian, Arizona and this claim encompasses portions of the following quarter section(s), section(s), Township(s) and Range(s) NE 1/4 of Section 17
Township 5 N, Range 12 W

Gila Salt River Base and Meridian, Arizona.

The locality of this claim with reference to some natural object or permanent monument and additional information (if any) concerning its locality are as follows: 800' West of the NE Section Corner of Section 17 Township 5 N, Range 12 W

_____ The above information is shown on the attached map.

DATED AND POSTED on the ground this 21st day of January, 2017.

☒ LOCATOR(s) ☐ AGENT

Print Name(s) Steve Karolyi

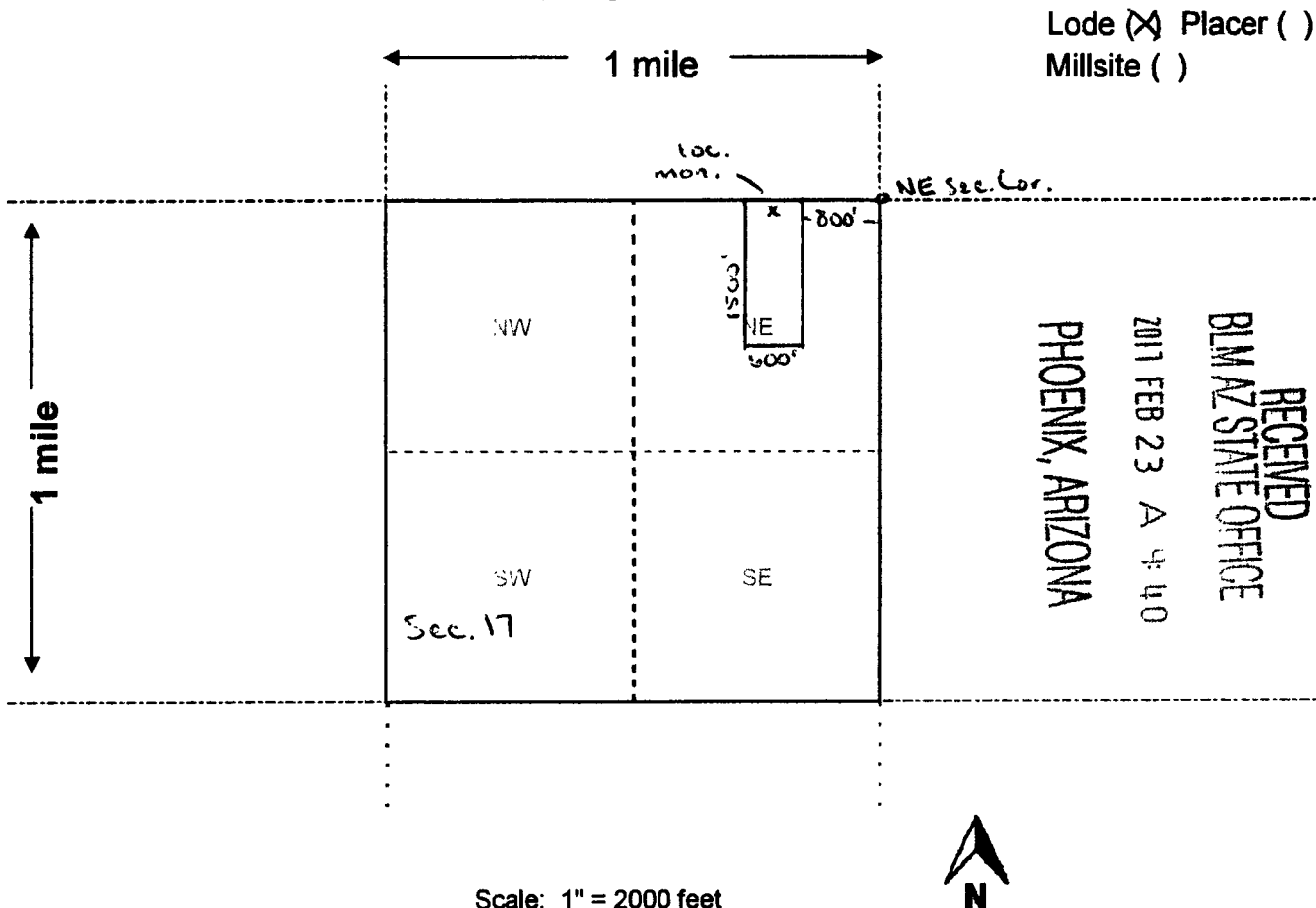
Signature(s) [Signature]

Form MCF100
Revised July 2014

This form is available from the Arizona Geological Survey and may be reproduced.

AMC442202

MINING CLAIM MAP



- The above map depicts the Freedom Gold #2 mining claim, which is located in Section (s) 17, Township 5 N, Range 12 W, Gila and Salt River Base and Meridian, La Paz County, Arizona. Total claim acreage is 20.66
- The type of corner and location monuments used are as follows: 2x2x4 Wooden Posts With Inscribed Metal Tags
- The bearings and distances in degrees and feet between claim corners and to a public land survey monument are as depicted on the map.
- If the claim is a placer or millsite claim with exterior limits conforming to legal subdivisions of the public survey, provide a legal description of the claim _____

Form MCF100a
Revised July 2014

This form is available from the **Arizona Geology Survey** and may be reproduced.

When Recorded Return To:

Steve Karolyi

P.O. Box 74353

Phoenix, AZ 85087

LOCATION NOTICE FOR LODE MINING CLAIM

☐ Amendment BLM Serial # _____

NOTICE IS HEREBY GIVEN that the Freedom Gold #3

_____ lode mining claim has been located

by Steve Karolyi whose current mailing

address is P.O Box 74353

Phoenix, AZ 85087

BLM
Date
Stamp

RECEIVED
BLM AZ STATE OFFICE
PHOENIX, ARIZONA

2011 FEB 23 A 9:41

The general course of this claim is North-South and it is situated in La Paz

County, Arizona. This claim is 1500 feet in length and 600 feet in width.

20.66 Total Claim Acreage. This claim runs from the location monument on which this location notice is posted on the centerline of the claim approximately 50 feet in a South direction to the North end line and 300 feet in a East direction to the West end line. This claim is marked by six monuments, one at each corner and one at the center of each end line of the claim.

The location monument on which this notice is posted is situated within Section 17, Township 5 N, Range 12 W, Gila Salt River Base and Meridian, Arizona and this claim encompasses portions of the following quarter section(s), section(s), Township(s) and Range(s) NE 1/4 of Section 17
Township 5 N, Range 12 W

Gila Salt River Base and Meridian, Arizona.

The locality of this claim with reference to some natural object or permanent monument and additional information (if any) concerning its locality are as follows: 200' West of the NE Section Corner of Section 17 Township 5 N, Range 12 W

_____ The above information is shown on the attached map.

DATED AND POSTED on the ground this 21st day of January, 2017.

☒ LOCATOR(s) ☐ AGENT

Print Name(s) Steve Karolyi

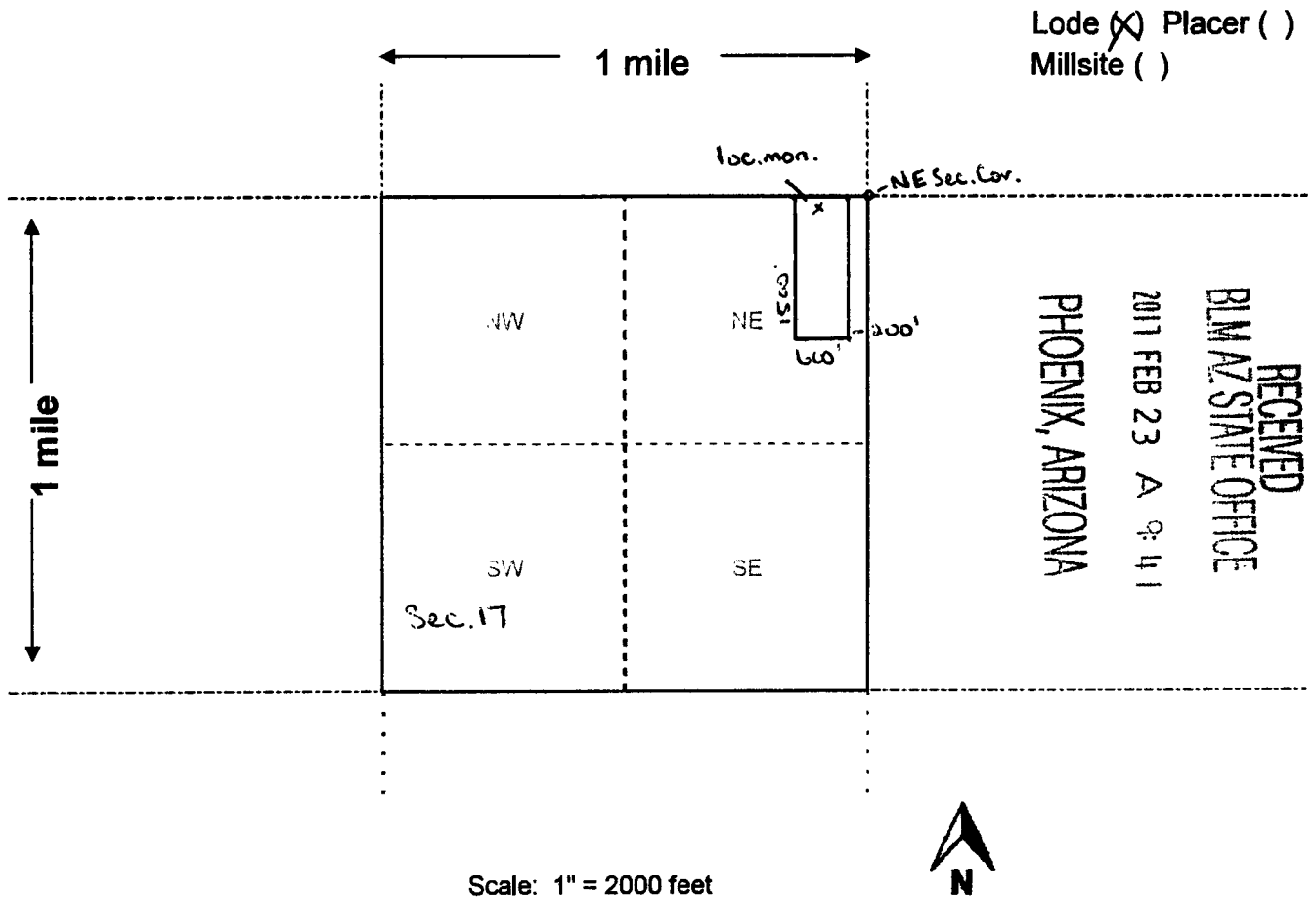
Signature(s) _____

Form MCF100
Revised July 2014

This form is available from the Arizona Geological Survey and may be reproduced.

AMC442203

MINING CLAIM MAP



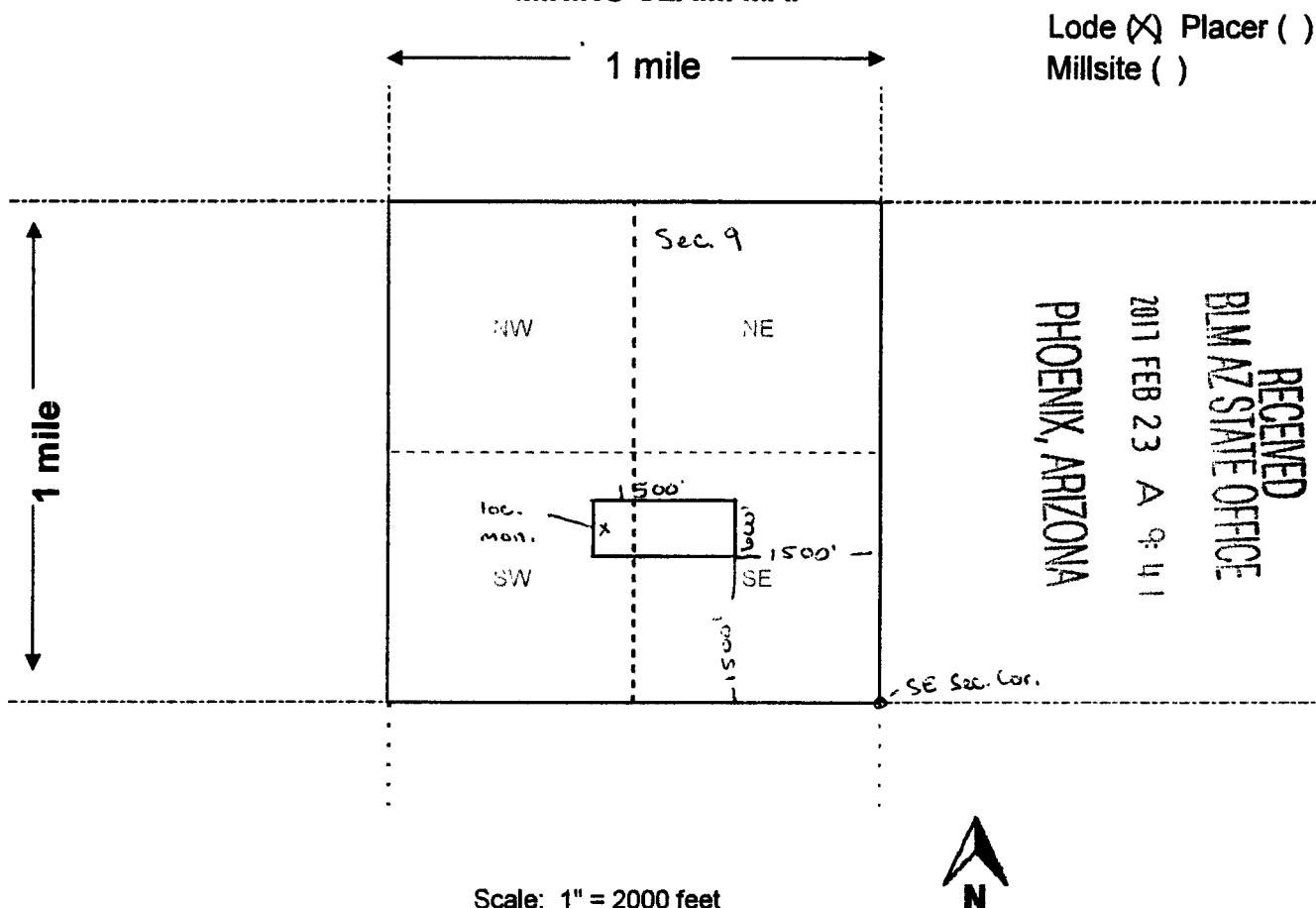
- The above map depicts the Freedom Gold #3 mining claim, which is located in Section (s) 17, Township 5 N, Range 12 W, Gila and Salt River Base and Meridian, La Paz County, Arizona. Total claim acreage is 20.66
- The type of corner and location monuments used are as follows: 2x2x4 Wooden Posts With Inscribed Metal Tags
- The bearings and distances in degrees and feet between claim corners and to a public land survey monument are as depicted on the map.
- If the claim is a placer or millsite claim with exterior limits conforming to legal subdivisions of the public survey, provide a legal description of the claim _____

Form MCF100a
Revised July 2014

This form is available from the Arizona Geology Survey and may be reproduced.

AMC442203

MINING CLAIM MAP



AMC 442204

- The above map depicts the Gold Stamp mining claim, which is located in Section (s) 9, Township 5 N, Range 12 W, Gila and Salt River Base and Meridian, La Paz County, Arizona. Total claim acreage is 20.66
- The type of corner and location monuments used are as follows: 2x2x4 Wooden Posts With Inscribed Metal Tags
- The bearings and distances in degrees and feet between claim corners and to a public land survey monument are as depicted on the map.
- If the claim is a placer or millsite claim with exterior limits conforming to legal subdivisions of the public survey, provide a legal description of the claim _____

Form MCF100a
Revised July 2014

This form is available from the **Arizona Geology Survey** and may be reproduced.

When Recorded Return To:

Steve Karolyi

P.O. Box 74353

Phoenix, AZ 85087

LOCATION NOTICE FOR LODE MINING CLAIM

☐ Amendment BLM Serial # _____

NOTICE IS HEREBY GIVEN that the Gold Stamp

_____ lode mining claim has been located

by Steve Karolyi whose current mailing

address is P.O Box 74353

Phoenix, AZ 85087

BLM
Date
Stamp

RECEIVED
BLM AZ STATE OFFICE
2011 FEB 23 A 9:41
PHOENIX, ARIZONA

The general course of this claim is East-West and it is situated in La Paz

County, Arizona. This claim is 1500 feet in length and 600 feet in width.

20.66 Total Claim Acreage. This claim runs from the location monument on which this location notice

is posted on the centerline of the claim approximately 50 feet in a East direction to the West
end line and 300 feet in a North direction to the South end line. This claim is marked by six
monuments, one at each corner and one at the center of each end line of the claim.

The location monument on which this notice is posted is situated within Section 9, Township 5

N, Range 12 W, Gila Salt River Base and Meridian, Arizona and this claim encompasses portions
of the following quarter section(s), section(s), Township(s) and Range(s) SE & SW 1/4's of Section 9
Township 5 N, Range 12 W

Gila Salt River Base and Meridian, Arizona.

The locality of this claim with reference to some natural object or permanent monument and additional information
(if any) concerning its locality are as follows: 1500' North and 1500' West of the SE Section
Corner of Section 9 Township 5 N, Range 12 W

_____ The above information is shown on the attached map.

DATED AND POSTED on the ground this 21st day of January, 2017.

☒ LOCATOR(s) ☐ AGENT

Print Name(s) Steve Karolyi

Signature(s) _____

Form MCF100
Revised July 2014

This form is available from the Arizona Geological Survey and may be reproduced.

AMC442204

When Recorded Return To:

Steve Karolyi

P.O. Box 74353

Phoenix, AZ 85087

LOCATION NOTICE FOR PLACER MINING CLAIM

☐ Amendment BLM Serial # _____

NOTICE IS HEREBY GIVEN that the Gold Peak #1

_____ placer mining claim has been located by

Steve Karolyi

whose current mailing

address is P.O. Box 74353

Phoenix, AZ 85087

BLM
Date
Stamp

PHOENIX, ARIZONA

2017 FEB 23 A 9:41

RECEIVED
BLM AZ STATE OFFICE

The general course of this claim is North - South and it is situated in Yavapai

County, Arizona. This claim is 1320 feet in length and 660 feet in width.

20.00 Total Claim Acreage. This claim runs from the location monument on which this location notice is posted at the NW corner of the claim approximately 660 feet in a East direction to the West end line and 1320 feet in a South direction to the North end line. This claim is marked by four monuments, one at each corner of the claim.

The location monument on which this notice is posted is situated within Section 20, Township

10 N, Range 2 E, Gila Salt River Base and Meridian, Arizona. This claim encompasses

portions of the following legal subdivision(s) if located by legal subdivision or the following quarter section(s),

section(s), Township(s) and Range(s) NW 1/4 of the NW 1/4 of the NE 1/4 of Section

20, T 10 N, R 2 E

, Gila Salt River Base and Meridian, Arizona.

The locality of this claim with reference to some natural object or permanent monument and additional information

(if any) concerning its locality are as follows: 1980' West of the NE Section corner of Section

20, T 10 N, R 2 E


_____ The above information is shown on the attached map.

DATED AND POSTED on the ground this 22nd day of January, 2017.

☒ LOCATOR(s) ☐ AGENT

Print Name(s) Steve Karolyi

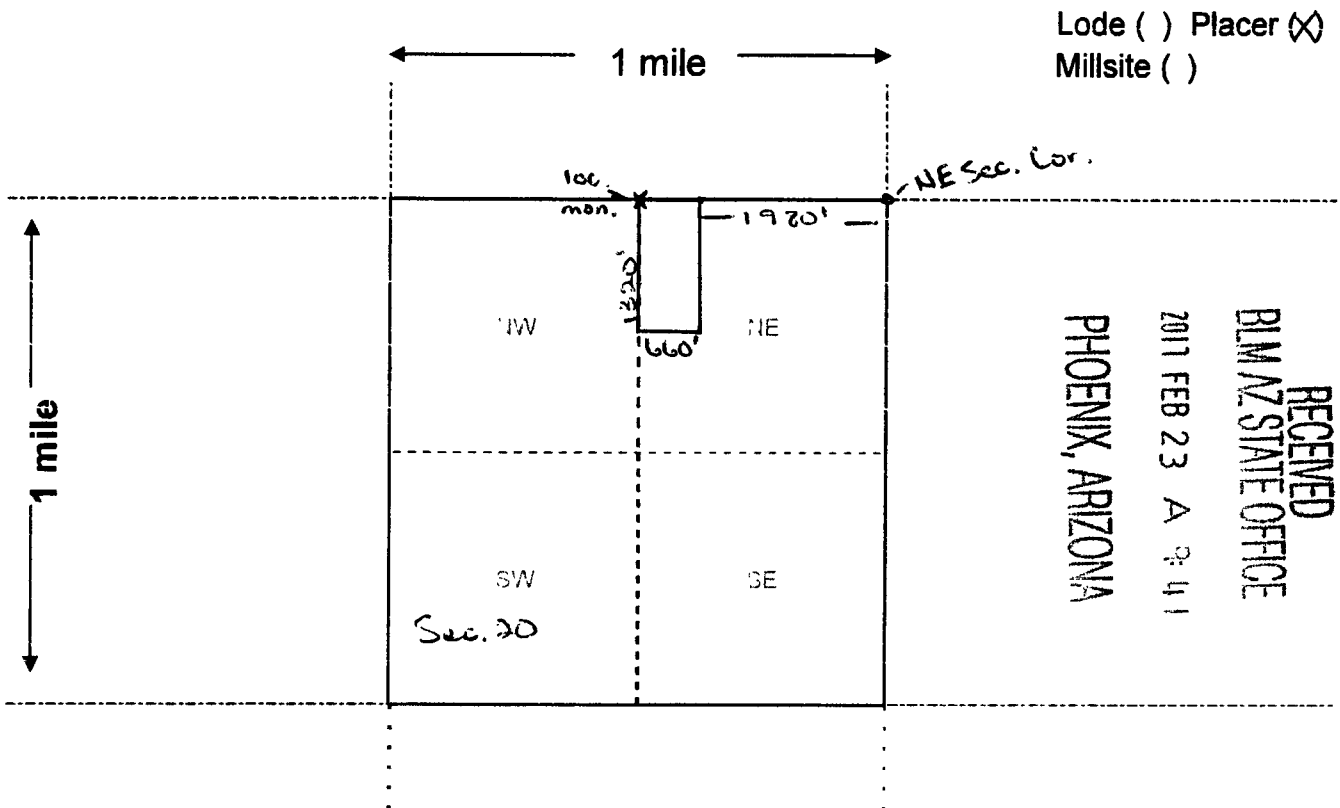
Signature(s)



Form MCF102
Revised July 2014

AMC442205

MINING CLAIM MAP



Lode () Placer (X)
Millsite ()

RECEIVED
BLM AZ STATE OFFICE
2011 FEB 23 A 9:41
PHOENIX, ARIZONA

Scale: 1" = 2000 feet



1. The above map depicts the Gold Peak #1 mining claim, which is located in Section (s) 20, Township 10 N, Range 2 E, Gila and Salt River Base and Meridian, La Paz County, Arizona. Total claim acreage is 20.00

2. The type of corner and location monuments used are as follows: 2x2x4 Wooden Posts With Inscribed Metal Tags

3. The bearings and distances in degrees and feet between claim corners and to a public land survey monument are as depicted on the map.

4. If the claim is a placer or millsite claim with exterior limits conforming to legal subdivisions of the public survey, provide a legal description of the claim _____

Form MCF100a
Revised July 2014

This form is available from the **Arizona Geology Survey** and may be reproduced.

AMC442205

When Recorded Return To:

Steve Karolyi

P.O. Box 74353

Phoenix, AZ 85087

LOCATION NOTICE FOR PLACER MINING CLAIM

☐ Amendment BLM Serial # _____

NOTICE IS HEREBY GIVEN that the Gold Peak #2

_____ placer mining claim has been located by

Steve Karolyi whose current mailing

address is P.O Box 74353

Phoenix, AZ 85087

BLM
Date
Stamp

RECEIVED
BLM AZ STATE OFFICE
2017 FEB 23 A 9:41
PHOENIX, ARIZONA

The general course of this claim is North - South and it is situated in Yavapai

County, Arizona. This claim is 1320 feet in length and 660 feet in width.

20.00 Total Claim Acreage. This claim runs from the location monument on which this location notice is posted at the NW corner of the claim approximately 660 feet in a East direction to the West end line and 1320 feet in a South direction to the North end line. This claim is marked by four monuments, one at each corner of the claim.

The location monument on which this notice is posted is situated within Section 20, Township 10 N, Range 2 E, Gila Salt River Base and Meridian, Arizona. This claim encompasses portions of the following legal subdivision(s) if located by legal subdivision or the following quarter section(s), section(s), Township(s) and Range(s) NE 1/4 of the NW 1/4 of the NE 1/4 of Section 20, T 10 N, R 2 E, Gila Salt River Base and Meridian, Arizona.

The locality of this claim with reference to some natural object or permanent monument and additional information (if any) concerning its locality are as follows: 1320' West of the NE Section corner of Section 20, T 10 N, R 2 E

_____ The above information is shown on the attached map.

DATED AND POSTED on the ground this 22nd day of January, 2017.

☒ LOCATOR(s) ☐ AGENT

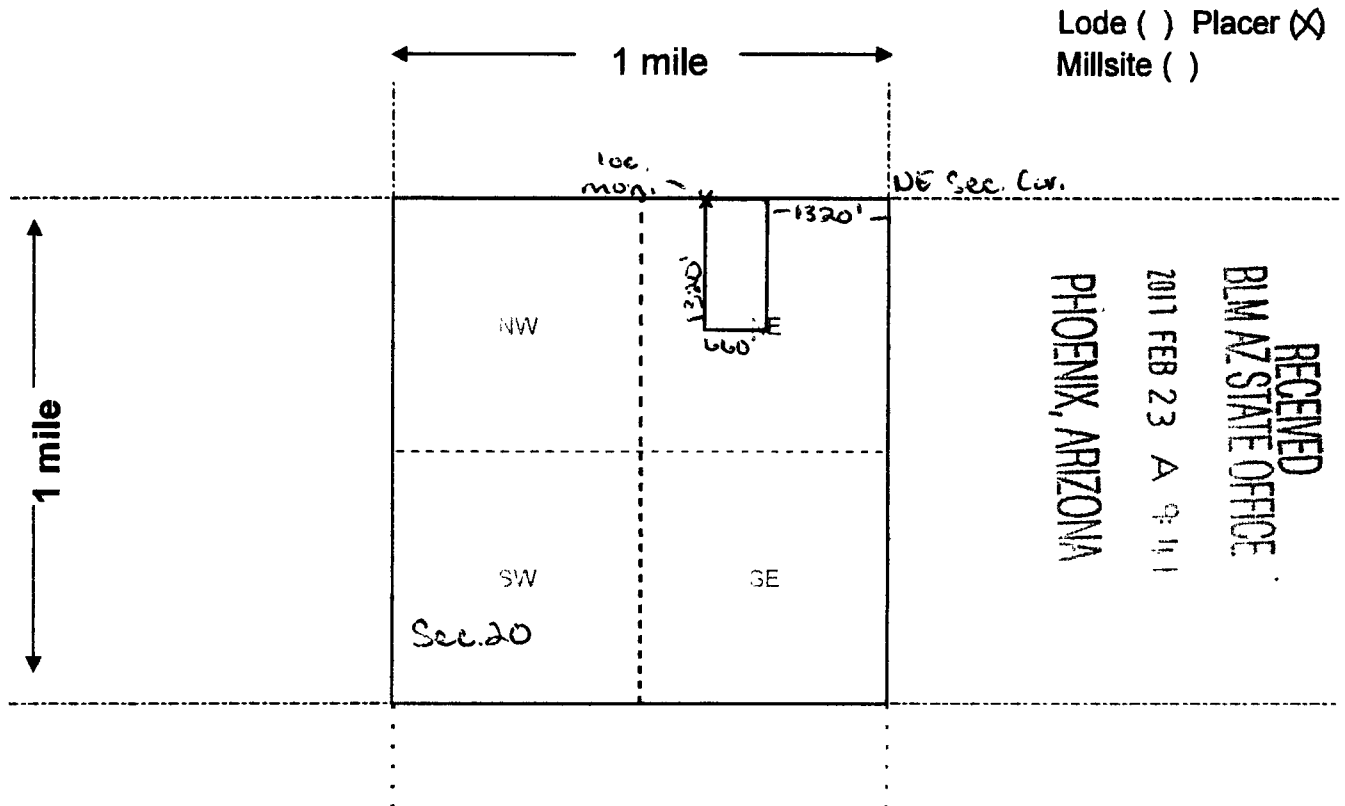
Print Name(s) Steve Karolyi

Signature(s) _____

Form MCF102
Revised July 2014

AMC442206

MINING CLAIM MAP



Scale: 1" = 2000 feet



- The above map depicts the Gold Peak #2 mining claim, which is located in Section (s) 20, Township 10 N, Range 2 E, Gila and Salt River Base and Meridian, La Paz County, Arizona. Total claim acreage is 20.00
- The type of corner and location monuments used are as follows: 2x2x4 Wooden Posts With Inscribed Metal Tags
- The bearings and distances in degrees and feet between claim corners and to a public land survey monument are as depicted on the map.
- If the claim is a placer or millsite claim with exterior limits conforming to legal subdivisions of the public survey, provide a legal description of the claim _____

Form MCF100a
Revised July 2014

This form is available from the Arizona Geology Survey and may be reproduced.

AM0442206

When Recorded Return To:

Steve Karolyi

P.O. Box 74353

Phoenix, AZ 85087

LOCATION NOTICE FOR PLACER MINING CLAIM

☐ Amendment BLM Serial # _____

NOTICE IS HEREBY GIVEN that the Gold Peak #3

_____ placer mining claim has been located by

Steve Karolyi

whose current mailing

address is P.O Box 74353

Phoenix, AZ 85087

BLM
Date
Stamp

RECEIVED
BLM AZ STATE OFFICE
2017 FEB 23 A 9:41
PHOENIX, ARIZONA

The general course of this claim is North - South and it is situated in Yavapai

County, Arizona. This claim is 1320 feet in length and 660 feet in width.

20.00 Total Claim Acreage. This claim runs from the location monument on which this location notice is posted at the NW corner of the claim approximately 660 feet in a East direction to the West end line and 1320 feet in a South direction to the North end line. This claim is marked by four monuments, one at each corner of the claim.

The location monument on which this notice is posted is situated within Section 20, Township 10 N, Range 2 E, Gila Salt River Base and Meridian, Arizona. This claim encompasses portions of the following legal subdivision(s) if located by legal subdivision or the following quarter section(s), section(s), Township(s) and Range(s) NW 1/4 of the NE 1/4 of the NE 1/4 of Section 20, T 10 N, R 2 E, Gila Salt River Base and Meridian, Arizona.

The locality of this claim with reference to some natural object or permanent monument and additional information (if any) concerning its locality are as follows: 660' West of the NE Section corner of Section 20, T 10 N, R 2 E


_____ The above information is shown on the attached map.

DATED AND POSTED on the ground this 22nd day of January, 2017.

☒ LOCATOR(s) ☐ AGENT

Print Name(s) Steve Karolyi

Signature(s)

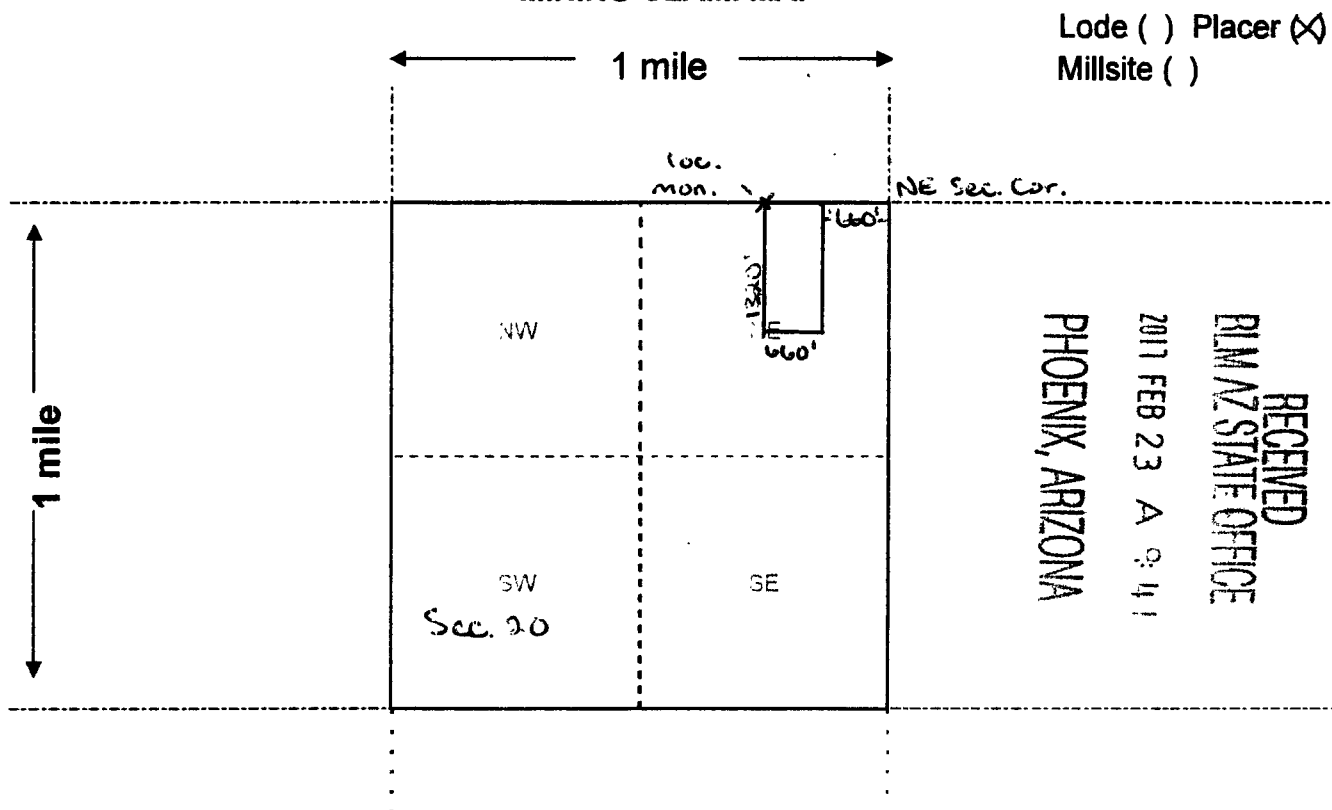


Form MCF102
Revised July 2014

This form is available from the Arizona Geological Survey and may be reproduced.

AMC442207

MINING CLAIM MAP



Scale: 1" = 2000 feet



1. The above map depicts the Gold Peak #3 mining claim, which is located in Section (s) 20, Township 10 N, Range 2 E, Gila and Salt River Base and Meridian, La Paz County, Arizona. Total claim acreage is 20.00

2. The type of corner and location monuments used are as follows: 2x2x4 Wooden Posts With Inscribed Metal Tags

3. The bearings and distances in degrees and feet between claim corners and to a public land survey monument are as depicted on the map.

4. If the claim is a placer or millsite claim with exterior limits conforming to legal subdivisions of the public survey, provide a legal description of the claim _____

Form MCF100a
Revised July 2014

This form is available from the **Arizona Geology Survey** and may be reproduced.

AMC4422071

When Recorded Return To:

Steve Karolyi

P.O. Box 74353

Phoenix, AZ 85087

LOCATION NOTICE FOR PLACER MINING CLAIM

☐ Amendment BLM Serial # _____

NOTICE IS HEREBY GIVEN that the Gold Peak #4

_____ placer mining claim has been located by

Steve Karolyi

whose current mailing

address is P.O Box 74353

Phoenix, AZ 85087

BLM
Date
Stamp

PHOENIX, ARIZONA

2017 FEB 23 A 9:41

RECEIVED
BLM AZ STATE OFFICE

The general course of this claim is North - South and it is situated in Yavapai

County, Arizona. This claim is 1320 feet in length and 660 feet in width.

20.00 Total Claim Acreage. This claim runs from the location monument on which this location notice is posted at the NW corner of the claim approximately 660 feet in a East direction to the West end line and 1320 feet in a South direction to the North end line. This claim is marked by four monuments, one at each corner of the claim.

The location monument on which this notice is posted is situated within Section 20, Township 10 N, Range 2 E, Gila Salt River Base and Meridian, Arizona. This claim encompasses portions of the following legal subdivision(s) if located by legal subdivision or the following quarter section(s), section(s), Township(s) and Range(s) NE 1/4 of the NE 1/4 of the NE 1/4 of Section 20, T 10 N, R 2 E, Gila Salt River Base and Meridian, Arizona.

The locality of this claim with reference to some natural object or permanent monument and additional information (if any) concerning its locality are as follows: On the NE Section corner of Section 20, T 10 N, R 2 E


_____ The above information is shown on the attached map.

DATED AND POSTED on the ground this 22nd day of January, 2017.

☒ LOCATOR(s) ☐ AGENT

Print Name(s) Steve Karolyi

Signature(s)

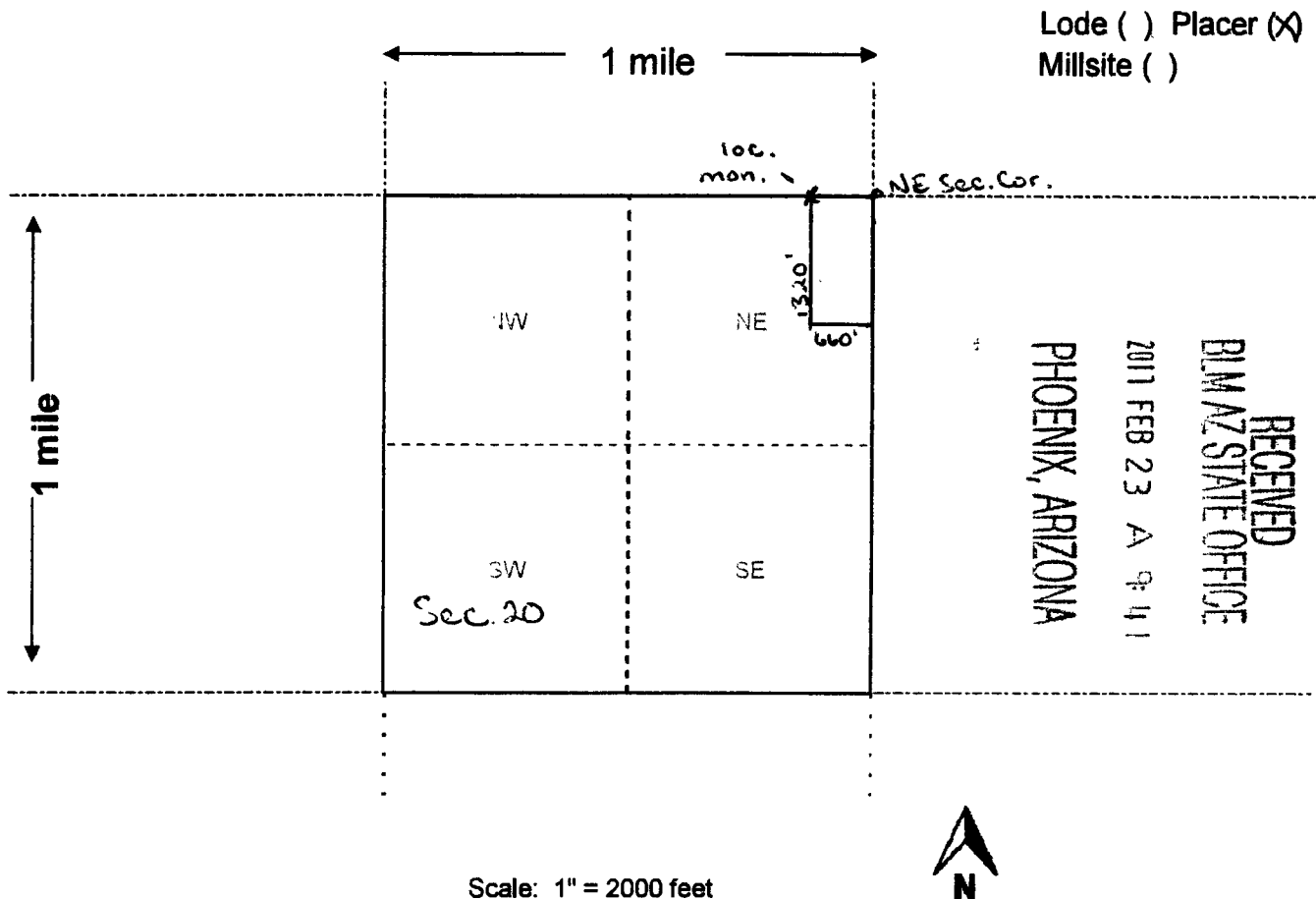


Form MCF102
Revised July 2014

This form is available from the Arizona Geological Survey and may be reproduced.

AMC442208

MINING CLAIM MAP



Scale: 1" = 2000 feet

1. The above map depicts the Gold Peak #4 mining claim, which is located in Section (s) 20, Township 10 N, Range 2 E, Gila and Salt River Base and Meridian, La Paz County, Arizona. Total claim acreage is 20.00
2. The type of corner and location monuments used are as follows: 2x2x4 Wooden Posts With Inscribed Metal Tags
3. The bearings and distances in degrees and feet between claim corners and to a public land survey monument are as depicted on the map.
4. If the claim is a placer or millsite claim with exterior limits conforming to legal subdivisions of the public survey, provide a legal description of the claim _____

Form MCF100a
Revised July 2014

This form is available from the **Arizona Geology Survey** and may be reproduced.

AMC442208

When Recorded Return To:

Steve Karolyi

P.O. Box 74353

Phoenix, AZ 85087

LOCATION NOTICE FOR PLACER MINING CLAIM

☐ Amendment BLM Serial # _____

NOTICE IS HEREBY GIVEN that the Gold Peak #5

_____ placer mining claim has been located by

Steve Karolyi whose current mailing

address is P.O Box 74353

Phoenix, AZ 85087

BLM
Date
Stamp

PHOENIX, ARIZONA

2017 FEB 23 A 9:11

BLM AZ STATE OFFICE

RECEIVED

The general course of this claim is North - South and it is situated in Yavapai

County, Arizona. This claim is 1320 feet in length and 660 feet in width.

20.00 Total Claim Acreage. This claim runs from the location monument on which this location notice is posted at the NW corner of the claim approximately 660 feet in a East direction to the West end line and 1320 feet in a South direction to the North end line. This claim is marked by four monuments, one at each corner of the claim.

The location monument on which this notice is posted is situated within Section 20, Township 10 N, Range 2 E, Gila Salt River Base and Meridian, Arizona. This claim encompasses portions of the following legal subdivision(s) if located by legal subdivision or the following quarter section(s), section(s), Township(s) and Range(s) SE 1/4 of the SE 1/4 of the NE 1/4 of Section 20, T 10 N, R 2 E, Gila Salt River Base and Meridian, Arizona.

The locality of this claim with reference to some natural object or permanent monument and additional information (if any) concerning its locality are as follows: 1320' South of the NE Section corner of Section 20, T 10 N, R 2 E


_____ The above information is shown on the attached map.

DATED AND POSTED on the ground this 22nd day of January, 2017.

☒ LOCATOR(s) ☐ AGENT

Print Name(s) Steve Karolyi

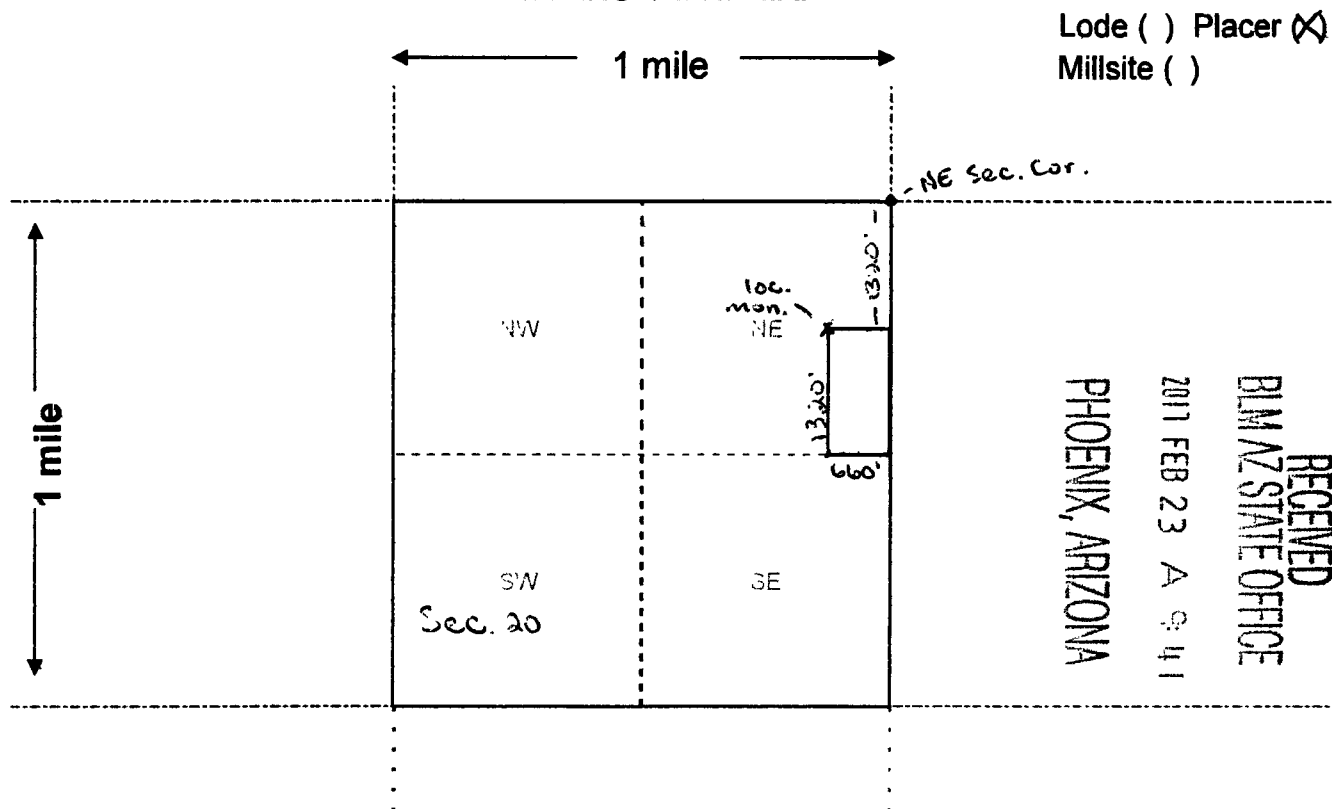
Signature(s)



Form MCF102
Revised July 2014

AMC442209

MINING CLAIM MAP



Scale: 1" = 2000 feet



- The above map depicts the Gold Peak #5 mining claim, which is located in Section (s) 20, Township 10 N, Range 2 E, Gila and Salt River Base and Meridian, La Paz County, Arizona. Total claim acreage is 20.00
- The type of corner and location monuments used are as follows: 2x2x4 Wooden Posts With Inscribed Metal Tags
- The bearings and distances in degrees and feet between claim corners and to a public land survey monument are as depicted on the map.
- If the claim is a placer or millsite claim with exterior limits conforming to legal subdivisions of the public survey, provide a legal description of the claim _____

Form MCF100a
Revised July 2014

This form is available from the **Arizona Geology Survey** and may be reproduced.

AMC 442209

When Recorded Return To:

Steve Karolyi

P.O. Box 74353

Phoenix, AZ 85087

LOCATION NOTICE FOR PLACER MINING CLAIM

☐ Amendment BLM Serial # _____

NOTICE IS HEREBY GIVEN that the Gold Peak #6

_____ placer mining claim has been located by

Steve Karolyi

whose current mailing

address is P.O. Box 74353

Phoenix, AZ 85087

BLM
Date
Stamp

RECEIVED
BLM AZ STATE OFFICE
2011 FEB 23 A 9 41
PHOENIX, ARIZONA

The general course of this claim is North - South and it is situated in Yavapai

County, Arizona. This claim is 1320 feet in length and 660 feet in width.

20.00 Total Claim Acreage. This claim runs from the location monument on which this location notice is posted at the NW corner of the claim approximately 660 feet in a East direction to the West end line and 1320 feet in a South direction to the North end line. This claim is marked by four monuments, one at each corner of the claim.

The location monument on which this notice is posted is situated within Section 20, Township 10 N, Range 2 E, Gila Salt River Base and Meridian, Arizona. This claim encompasses portions of the following legal subdivision(s) if located by legal subdivision or the following quarter section(s), section(s), Township(s) and Range(s) SW 1/4 of the SE 1/4 of the NE 1/4 of Section 20, T 10 N, R 2 E, Gila Salt River Base and Meridian, Arizona.

The locality of this claim with reference to some natural object or permanent monument and additional information (if any) concerning its locality are as follows: 1320' South and 660' West of the NE Section corner of Section 20, T 10 N, R 2 E

_____ The above information is shown on the attached map.

DATED AND POSTED on the ground this 22nd day of January, 2017.

☒ LOCATOR(s) ☐ AGENT

Print Name(s) Steve Karolyi

Signature(s) _____

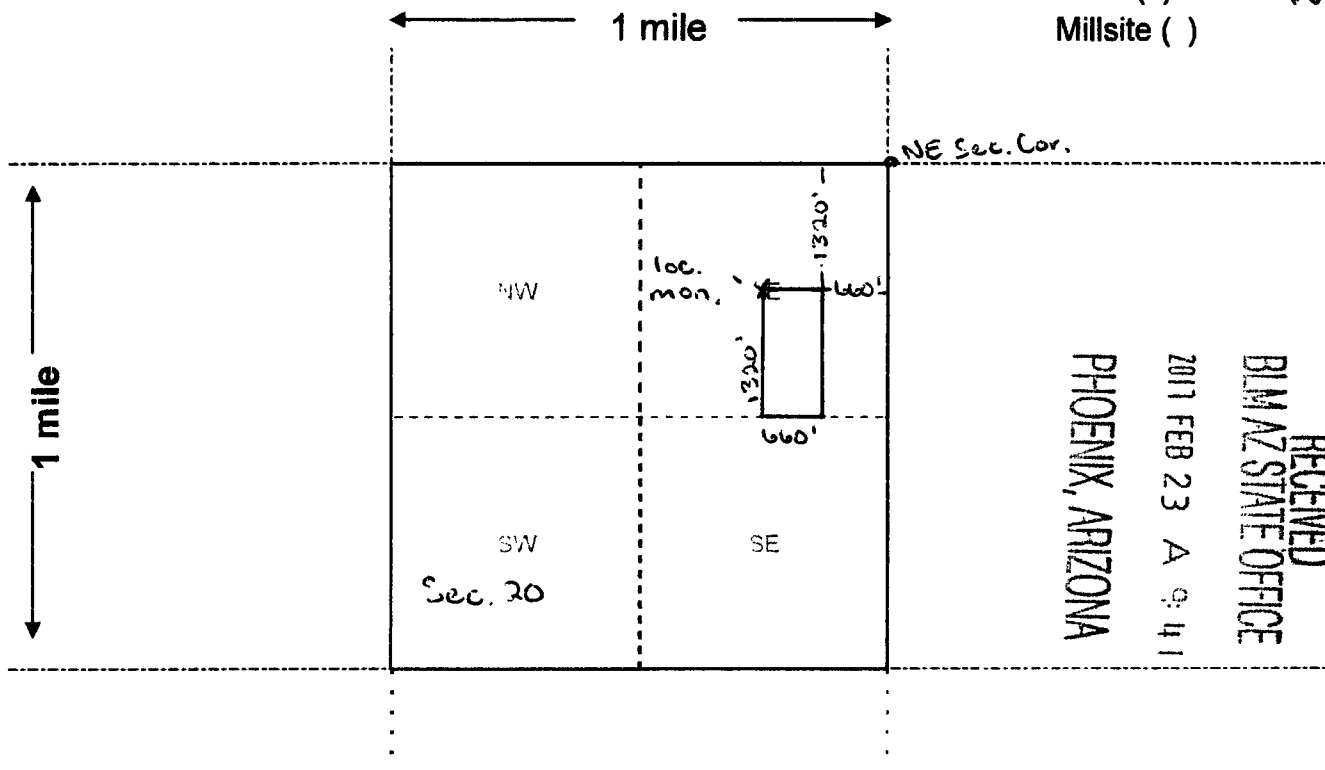
Form MCF102
Revised July 2014

This form is available from the Arizona Geological Survey and may be reproduced.

AMC442210

MINING CLAIM MAP

Lode () Placer (X)
Millsite ()



RECEIVED
BLM AZ STATE OFFICE
2011 FEB 23 A 9:41
PHOENIX, ARIZONA

Scale: 1" = 2000 feet



1. The above map depicts the Gold Peak #6 mining claim, which is located in Section (s) 20, Township 10 N, Range 2 E, Gila and Salt River Base and Meridian, La Paz County, Arizona. Total claim acreage is 20.00

2. The type of corner and location monuments used are as follows: 2x2x4 Wooden Posts With Inscribed Metal Tags

3. The bearings and distances in degrees and feet between claim corners and to a public land survey monument are as depicted on the map.

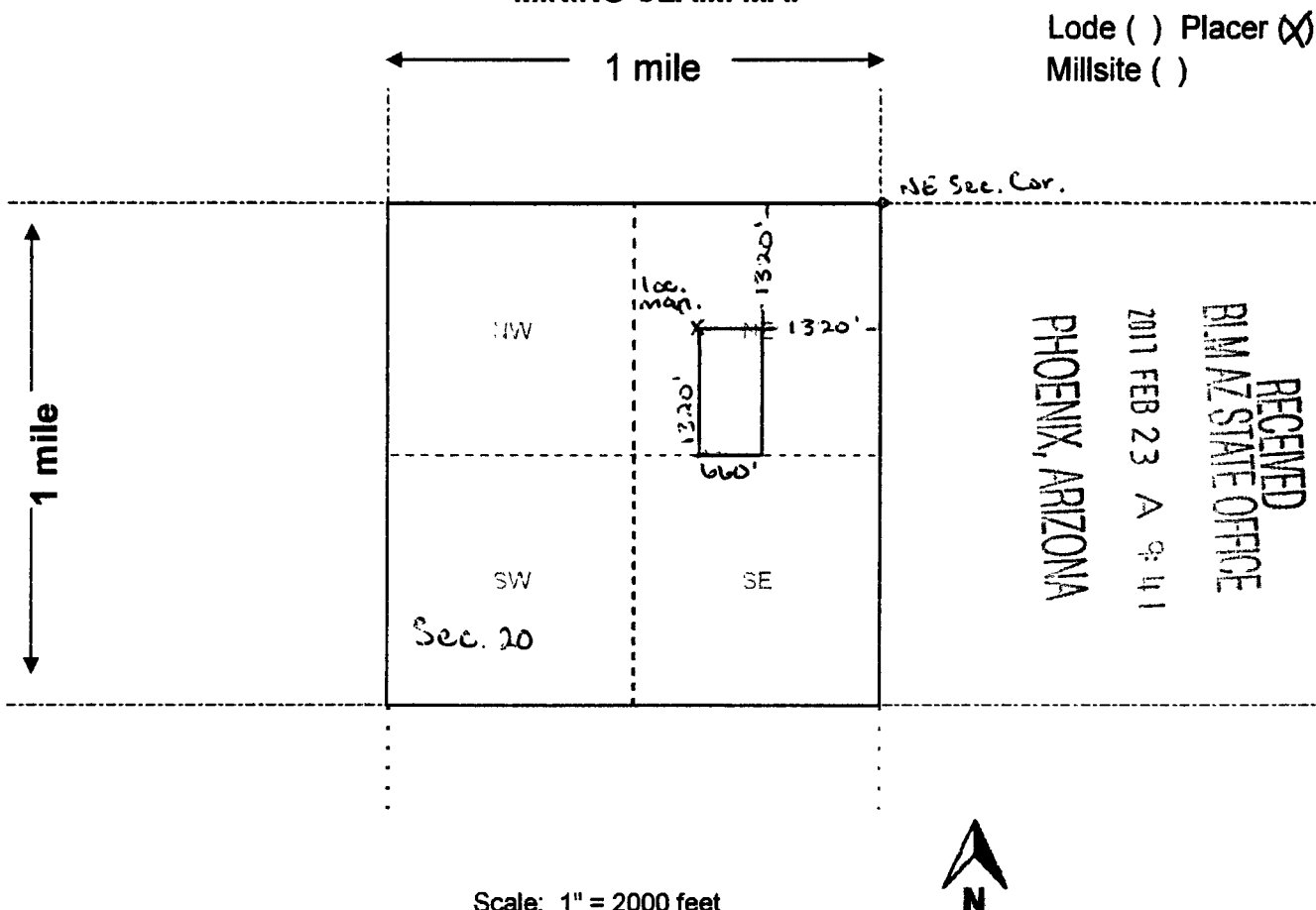
4. If the claim is a placer or millsite claim with exterior limits conforming to legal subdivisions of the public survey, provide a legal description of the claim _____

Form MCF100a
Revised July 2014

This form is available from the Arizona Geology Survey and may be reproduced.

AMC442210

MINING CLAIM MAP



Scale: 1" = 2000 feet



1. The above map depicts the Gold Peak #7 mining claim, which is located in Section (s) 20, Township 10 N, Range 2 E, Gila and Salt River Base and Meridian, La Paz County, Arizona. Total claim acreage is 20.00
2. The type of corner and location monuments used are as follows: 2x2x4 Wooden Posts With Inscribed Metal Tags
3. The bearings and distances in degrees and feet between claim corners and to a public land survey monument are as depicted on the map.
4. If the claim is a placer or millsite claim with exterior limits conforming to legal subdivisions of the public survey, provide a legal description of the claim _____

Form MCF100a
Revised July 2014

This form is available from the Arizona Geology Survey and may be reproduced.

AM04422111

When Recorded Return To:

Steve Karolyi

P.O. Box 74353

Phoenix, AZ 85087

LOCATION NOTICE FOR PLACER MINING CLAIM

☐ Amendment BLM Serial # _____

NOTICE IS HEREBY GIVEN that the Gold Peak #7

_____ placer mining claim has been located by

Steve Karolyi

whose current mailing

address is P.O Box 74353

Phoenix, AZ 85087

BLM
Date
Stamp

PHOENIX, ARIZONA

2011 FEB 23 A 9:41

BLM AZ STATE OFFICE

RECEIVED

The general course of this claim is North - South and it is situated in Yavapai

County, Arizona. This claim is 1320 feet in length and 660 feet in width.

20.00 Total Claim Acreage. This claim runs from the location monument on which this location notice is posted at the NW corner of the claim approximately 660 feet in a East direction to the West end line and 1320 feet in a South direction to the North end line. This claim is marked by four monuments, one at each corner of the claim.

The location monument on which this notice is posted is situated within Section 20, Township 10 N, Range 2 E, Gila Salt River Base and Meridian, Arizona. This claim encompasses portions of the following legal subdivision(s) if located by legal subdivision or the following quarter section(s), section(s), Township(s) and Range(s) SE 1/4 of the SW 1/4 of the NE 1/4 of Section 20, T 10 N, R 2 E, Gila Salt River Base and Meridian, Arizona.

The locality of this claim with reference to some natural object or permanent monument and additional information (if any) concerning its locality are as follows: 1320' South and 1320' West of the NE Section corner of Section 20, T 10 N, R 2 E

_____ The above information is shown on the attached map.

DATED AND POSTED on the ground this 22nd day of January, 2017.

☒ LOCATOR(s) ☐ AGENT

Print Name(s) Steve Karolyi

Signature(s)



Form MCF102
Revised July 2014

This form is available from the Arizona Geological Survey and may be reproduced.

AN0442211

When Recorded Return To:

Steve Karolyi

P.O. Box 74353

Phoenix, AZ 85087

LOCATION NOTICE FOR PLACER MINING CLAIM

☐ Amendment BLM Serial # _____

NOTICE IS HEREBY GIVEN that the Gold Peak #8

_____ placer mining claim has been located by

Steve Karolyi whose current mailing

address is P.O Box 74353

Phoenix, AZ 85087

BLM
Date
Stamp

RECEIVED
BLM AZ STATE OFFICE
2017 FEB 23 A 9:41
PHOENIX, ARIZONA

The general course of this claim is North - South and it is situated in Yavapai

County, Arizona. This claim is 1320 feet in length and 660 feet in width.

20.00 Total Claim Acreage. This claim runs from the location monument on which this location notice is

posted at the NW corner of the claim approximately 660 feet in a East direction to the

West end line and 1320 feet in a South direction to the North end line. This claim is

marked by four monuments, one at each corner of the claim.

The location monument on which this notice is posted is situated within Section 20, Township

10 N, Range 2 E, Gila Salt River Base and Meridian, Arizona. This claim encompasses

portions of the following legal subdivision(s) if located by legal subdivision or the following quarter section(s),

section(s), Township(s) and Range(s) SW 1/4 of the SW 1/4 of the NE 1/4 of Section

20, T 10 N, R 2 E

, Gila Salt River Base and Meridian, Arizona.

The locality of this claim with reference to some natural object or permanent monument and additional information

(if any) concerning its locality are as follows: 1320' South and 1980' West of the NE Section

corner of Section 20, T 10 N, R 2 E


_____ The above information is shown on the attached map.

DATED AND POSTED on the ground this 22nd day of January, 2017.

☒ LOCATOR(s) ☐ AGENT

Print Name(s) Steve Karolyi

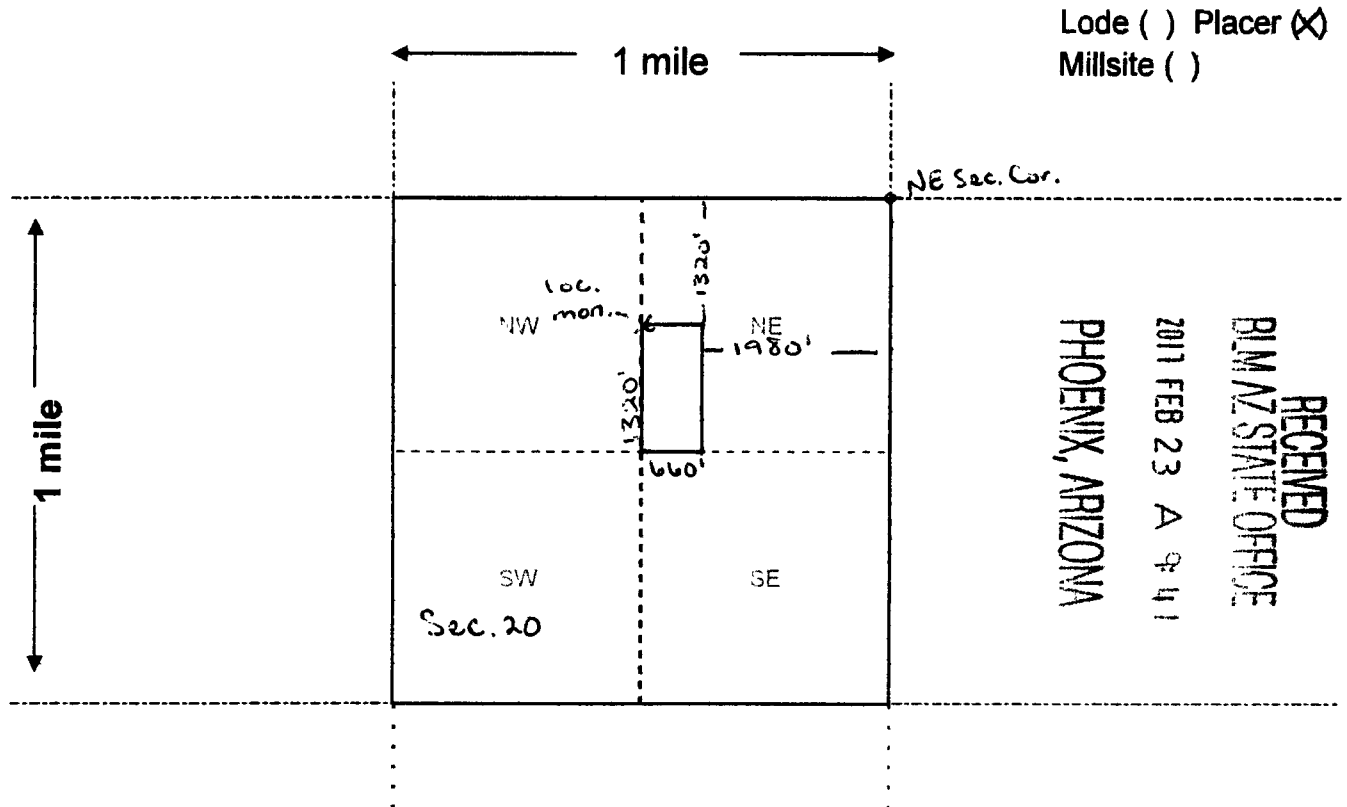
Signature(s)



Form MCF102
Revised July 2014

AMC442212

MINING CLAIM MAP



Lode () Placer (X)
Millsite ()

RECEIVED
BLM AZ STATE OFFICE
2011 FEB 23 A 9 41
PHOENIX, ARIZONA

Scale: 1" = 2000 feet



1. The above map depicts the Gold Peak #8 mining claim, which is located in Section (s) 20, Township 10 N, Range 2 E, Gila and Salt River Base and Meridian, La Paz County, Arizona. Total claim acreage is 20.00

2. The type of corner and location monuments used are as follows: 2x2x4 Wooden Posts With Inscribed Metal Tags

3. The bearings and distances in degrees and feet between claim corners and to a public land survey monument are as depicted on the map.

4. If the claim is a placer or millsite claim with exterior limits conforming to legal subdivisions of the public survey, provide a legal description of the claim _____

Form MCF100a
Revised July 2014

This form is available from the **Arizona Geology Survey** and may be reproduced.

AMC442212

RUN TIME: 02:20 PM

DEPARTMENT OF INTERIOR
BUREAU OF LAND MANAGEMENT

RUN DATE: 03/01/2017
Page 1 of 1

Input Parameters for Geographic Report with Land

System Id = CR

Admin State = AZ

Geo State =

Casetype Begins With

Case Disp Txt = AUTHORIZED, CANCELLED, EXPIRED, PENDING, REJECTED, RELINQUISHED, WITHDRAWN

Mer Twp Rng =

Section =

Mtrs = 14 0050N 0120W 009, 14 0050N 0120W 017, 14 0050N 0120W 999, 14 0100N 0020E 020, 14 0100N 0020E 999

Commodity =

Commodity Txt =

Pending Org =

Pend Org Decode =

Total Rows Returned: 8

TOWNSHIP 05 NORTH RANGE 12 WEST OF THE GILA & SALT RIVER MERIDIAN, ARIZONA

SEcs	SUBDIVISION																Acres	Kind of Entry or Purpose	Serial Number or Order Number	Action Date	Remarks		
	NE 1/4				NW 1/4				SW 1/4				SE 1/4									Lots	Other Description
	NE	NW	SW	SE	NE	NW	SW	SE	NE	NW	SW	SE	NE	NW	SW	SE							
For orders affecting disposal or use of unidentified lands withdrawn for classification, minerals, water, and/or other public purposes, and Indian treaties, refer to Index to Miscellaneous Documents																							
11																		ALL;	640.00	LEASE / OG	AR-030106	3/1/1961	TERM 3/2/1970; SUBJ TO APLN 3/16/1970;
19									X				X		X			4					
30																		1	5N 13W;	R/W TRANSMISSION LINE	A-605	6/26/1967	CASE CLOSED 11/9/1993;
31									X	X	X	X	X	X	X	X	X	1N 13W;		O PROPOSED CL FOR MULTIPLE USE MANAGEMENT	A-1099	7/21/1967	SEGREGATES THE PUBLIC LANDS FROM APPROPRIATION UNDER AGRICULTURAL LAND LAWS, PS, SX; PUB IN FR 7/27/1967; O CL 10/17/1967; PUB IN FR 10/23/1967, CL TERM 10/7/1981;
1																			ALL;				
2																			ALL;				
3																			ALL;				
4																			ALL;				
5																			ALL;				
7			X	X			X	X	X	X	X	X	X	X	X	X	X						
8																			ALL;				
9																			ALL;				
10																			ALL;				
11																			ALL;				
12																			ALL;				
13																			ALL;				
14																			ALL;				
15																			ALL;				
16																			ALL;				
17																			ALL;				
18																			ALL;				
19																			ALL;				
20																			ALL;				
21																			ALL;				
22																			ALL;				
23																			ALL;				
24																			ALL;				
25																			ALL;				

TOWNSHIP 05 NORTH RANGE 12 WEST OF THE GILA & SALT RIVER MERIDIAN, ARIZONA

SECS	SUBDIVISION																Acres	Kind of Entry or Purpose	Serial Number or Order Number	Action Date	Remarks		
	NE 1/4				NW 1/4				SW 1/4				SE 1/4									Lots	Other Description
	NE	NW	SW	SE	NE	NW	SW	SE	NE	NW	SW	SE	NE	NW	SW	SE							
	For orders affecting disposal or use of unidentified lands withdrawn for classification, minerals, water, and/or other public purposes, and Indian treaties, refer to Index to Miscellaneous Documents																						
26																	ALL;						
27																	ALL;						
28																	ALL;						
29																	ALL;						
30	X	X	X	X	X	X		X						X	X								
34																	ALL;						
35																	ALL;						
36																	ALL; 1N 4W;	O PROPOSED CL FOR MULTIPLE USE MANAGEMENT	A-1100	7/21/1967	SEGREGATES THE PUBLIC LANDS FROM APPROPRIATION UNDER AGRICULTURAL LAND LAWS, PS, SX; PUB IN FR 7/27/1967; O CL 10/17/1967; PUB IN FR 10/23/1967; CL TERM 10/7/1981;		
4																	S2SENW;	20.00	O CL / R&PP	A-742	8/23/1967	NOT OPEN TO ME; SUBJ TO MINERAL LEASING ACT; SANITARY LANDFILL;	
5																	1-4	160.00	IL	494	4/17/1970	10N 8W;	
11																	ALL;	640.00	LEASE / OG	A-9557	6/22/1976	EFF 7/1/1976; TERM 6/30/1986; OG SIM OCT 1986; CASE CLOSED 12/1/1986;	
14																	ALL;	640.00	LEASE / OG	A-9934	7/5/1977	EFF 8/1/1977; TERM 7/31/1987; OG SIM OCT 1987; CASE CLOSED 12/1/1987;	
13																	ALL;	640.00	LEASE / OG	A-10993	12/11/1978	EFF 1/1/1979; TERM 1/1/1986; OG SIM JUN 1986; CASE CLOSED 8/1/1986;	
1			X	X			X	X	X	X	X	X	X	X	X		1-4						
3			X	X			X	X	X	X	X	X	X	X	X		1-4						
4			X	X			X	X	X	X	X	X	X	X	X		1-4						
6			X								X	X		X	X		1-7	2395.56	LEASE / OG	A-13482	10/21/1980	EFF 11/1/1980; TERM 11/1/1982; OG SIM JAN 1983;	
7	X	X	X	X	X			X	X			X	X	X	X	X	1-4						
8																	ALL;						
9																	ALL;						
10																	ALL;	2554.80	LEASE / OG	A-13483	10/21/1980	EFF 11/1/1980; TERM 11/1/1982; OG SIM JAN 1983;	
12																	ALL;						
15																	ALL;						
17	X	X	X	X	X	X	X	X	X	X		X	X	X	X	X							
18	X	X	X	X	X			X									1, 2						
19								X	X			X					2	2430.50	LEASE / OG	A-13484	10/21/1980	EFF 11/1/1980; S2NE EXCL PATENT 236877; TERM 11/1/1982; OG SIM JAN 1983;	
23																	ALL;						

TOWNSHIP 10 NORTH RANGE 02 EAST OF THE GILA & SALT RIVER MERIDIAN, ARIZONA

SECS	SUBDIVISION																Acres	Kind of Entry or Purpose	Serial Number or Order Number	Action Date	Remarks			
	NE 1/4				NW 1/4				SW 1/4				SE 1/4									Lots	Other Description	
	NE	NW	SW	SE	NE	NW	SW	SE	NE	NW	SW	SE	NE	NW	SW	SE								
	For orders affecting disposal or use of unidentified lands withdrawn for classification, minerals, water, and/or other public purposes, and Indian treaties, refer to Index to Miscellaneous Documents																							
5					X	X	X	X	X	X	X	X												
6										X	X	X	X											
7	X	X	X	X	X	X	X	X						X	X	X	X							
8					X	X	X	X	X	X	X	X												
17			X		X			X						X	X	X	X							
20	X																							
21					X	X	X	X						X	X	X	X		NENENESW,					
28	X	X	X	X										X	X	X	X							
33	X	X	X	X					X	X	X	X						NWNWNWSE,		R/W ROAD AMENDED	AZA-19323	4/29/1992	PERPETUAL; LD TP: 9N 2E,	
35		X																		R/W ROAD	AZA-27211	9/10/1992	STATE ISSUED 1/5/1963; PERPETUAL; LD TP: 9N 2E;	
35																		NWNWNE,		R/W ROAD	AZA-27212	9/10/1992	STATE ISSUED 8/20/1947; PERPETUAL;	
33											X									R/W UNDERGROUND COMMUNICATION LINE	AZA-27224	9/10/1992	STATE ISSUED 5/15/1987; TO TERM 5/14/2037;	
25																		W2W2NW,						
35	X	X	X	X										X				LD TP: 9N 2E;		R/W PIPELINE, ROAD AND POWERLINES	AZA-27234	9/10/1992	STATE ISSUED 1/12/1960; PERPETUAL;	
24																		W2W2NWNW,		R/W FEDERAL HIGHWAY	AZA-27235	9/10/1992	STATE ISSUED 6/29/1961; PERPETUAL;	
16														X	X	X	X			R/W POWER LINE	AZA-27241	9/10/1992	STATE ISSUED 3/2/1959; PERPETUAL;	
2			X															2	11N 2E;	R/W MATERIAL SITE AND HAUL ROAD	AZA-27797	5/10/1993	TO TERM 5/9/2003; CASE CLOSED 5/28/2003;	
6																		4, 5, 7	W2SENW,	3.42	R/W ROAD	AZA-26086	6/17/1993	AMENDED 9/7/2011, TO TERM 6/16/2023;
2			X															2		R/W ROAD	AZA-29553	7/10/1996	PERPETUAL; OTHER TP: 11N 2E;	
6																		4, 5, 7	W2SENW,	4.00	R/W ROAD	AZA-30476	11/10/1998	TO TERM 11/9/2028; CASE CLOSED 8/12/2009;
1			X			X	X	X	X	X	X		X	X				1-7						
2			X	X		X	X	X	X	X	X	X	X	X	X	X		1-4						
3			X	X		X	X	X	X	X	X	X	X	X	X	X		1-4						
4			X	X		X	X	X	X	X	X	X	X	X	X	X		1-4						
5			X	X		X	X	X	X	X	X	X	X	X	X	X		1-4						
6			X	X			X	X			X	X	X	X	X	X		1-9						
7	X	X	X	X	X			X	X			X	X	X	X	X		1-8						
8																		ALL,						

TOWNSHIP 10 NORTH RANGE 02 EAST OF THE GILA & SALT RIVER MERIDIAN, ARIZONA

SECS	SUBDIVISION																Acres	Kind of Entry or Purpose	Serial Number or Order Number	Action Date	Remarks		
	NE 1/4				NW 1/4				SW 1/4				SE 1/4									Lots	Other Description
	NE	NW	SW	SE	NE	NW	SW	SE	NE	NW	SW	SE	NE	NW	SW	SE							
	For orders affecting disposal or use of unidentified lands withdrawn for classification, minerals, water, and/or other public purposes, and Indian treaties, refer to Index to Miscellaneous Documents																						
9																		ALL;					
10																		ALL;					
11																		ALL;					
12		X	X		X	X	X	X	X	X	X		X	X			1-4						
13		X	X		X	X	X	X	X	X	X		X	X			1-4						
14																		ALL;					
15																		ALL;					
16																		ALL;					
17																		ALL;					
18	X	X	X	X	X			X	X			X	X	X	X	X	1-8						
19	X	X	X	X	X			X	X			X	X	X	X	X	1-8						
20																		ALL;					
21																		ALL;					
22																		ALL;					
23																		ALL;					
24		X	X		X	X	X	X	X	X	X		X	X			1-4						
25		X	X		X	X	X	X	X				X	X			1-6						
26																		ALL;					
27	X	X	X	X			X	X	X	X	X	X	X	X	X	X		N2NW EXCL PATENT 1085371; FED MINS FOR PATENT 1085371;					
28	X	X	X	X	X	X	X	X	X	X	X	X		X	X			N2SE EXCL PATENT 1099067; FED MINS FOR PATENT 1099067;					
29																		ALL;					
30	X	X	X	X	X			X					X			X	1-11	MS 3748, MS 3749, MS 3750, MS 3645 EXCL PATENT 911367;					
31	X			X					X			X	X	X	X	X	1-10	MS 3748, MS 3750;					
32																		ALL;					

[illegible]

RUN TIME: 02:20 PM

UNITED STATES DEPARTMENT OF INTERIOR
BUREAU OF LAND MANAGEMENT
GEOGRAPHIC REPORT WITH LAND
Sorted by Serial Number

RUN DATE: 03/01/2017

Page 2 of 2

Adm State: AZ

293200 EXPIRED 020 FF PORTION OF;

Serial Number: AZA 033672

Total Case Acres: 1.000

<u>Casetype</u>	<u>Case Disp</u>	14	0100N	0020E	<u>Sect</u>	<u>Sur Typ</u>	<u>Sur Num</u>	<u>Suff</u>	<u>Subdivision</u>	<u>Act Pend</u>
293200	EXPIRED				020	FF			PORTION OF;	

Serial Number: AZA 033821

Total Case Acres: 1.000

<u>Casetype</u>	<u>Case Disp</u>	14	0100N	0020E	<u>Sect</u>	<u>Sur Typ</u>	<u>Sur Num</u>	<u>Suff</u>	<u>Subdivision</u>	<u>Act Pend</u>
293200	EXPIRED				020	FF			PORTION OF;	

RUN TIME: 02:20 PM

UNITED STATES DEPARTMENT OF INTERIOR
BUREAU OF LAND MANAGEMENT
GEOGRAPHIC REPORT WITH LAND
Sorted by Serial Number

RUN DATE: 03/01/2017

Page 1 of 2

Adm State: AZ

Serial Number: AZA 002936

Total Case Acres: 65,501.000

<u>Casetype</u>	<u>Case Disp</u>	<u>14</u>	<u>0100N</u>	<u>0020E</u>	<u>Sect</u>	<u>Sur Typ</u>	<u>Sur Num</u>	<u>Suff</u>	<u>Subdivision</u>	<u>Act Pend</u>
246100	AUTHORIZED				020	ALIQ			ALL;	

Serial Number: AZA 019323

Total Case Acres: 82.000

<u>Casetype</u>	<u>Case Disp</u>	<u>14</u>	<u>0100N</u>	<u>0020E</u>	<u>Sect</u>	<u>Sur Typ</u>	<u>Sur Num</u>	<u>Suff</u>	<u>Subdivision</u>	<u>Act Pend</u>
282201	AUTHORIZED				020	ALIQ			NENE;	

Serial Number: AZA 022632

Total Case Acres: 35.980

<u>Casetype</u>	<u>Case Disp</u>	<u>14</u>	<u>0100N</u>	<u>0020E</u>	<u>Sect</u>	<u>Sur Typ</u>	<u>Sur Num</u>	<u>Suff</u>	<u>Subdivision</u>	<u>Act Pend</u>
286203	AUTHORIZED				020	ALIQ			NENE;	

Serial Number: AZA 023641

Total Case Acres: 37.370

<u>Casetype</u>	<u>Case Disp</u>	<u>14</u>	<u>0100N</u>	<u>0020E</u>	<u>Sect</u>	<u>Sur Typ</u>	<u>Sur Num</u>	<u>Suff</u>	<u>Subdivision</u>	<u>Act Pend</u>
286203	AUTHORIZED				020	ALIQ			NENE;	

Serial Number: AZA 031851

Total Case Acres: 1.000

<u>Casetype</u>	<u>Case Disp</u>	<u>14</u>	<u>0100N</u>	<u>0020E</u>	<u>Sect</u>	<u>Sur Typ</u>	<u>Sur Num</u>	<u>Suff</u>	<u>Subdivision</u>	<u>Act Pend</u>
293200	EXPIRED				020	FF			PORTION OF;	

Serial Number: AZA 033433

Total Case Acres: 1.000

<u>Casetype</u>	<u>Case Disp</u>	<u>14</u>	<u>0100N</u>	<u>0020E</u>	<u>Sect</u>	<u>Sur Typ</u>	<u>Sur Num</u>	<u>Suff</u>	<u>Subdivision</u>	<u>Act Pend</u>
-----------------	------------------	-----------	--------------	--------------	-------------	----------------	----------------	-------------	--------------------	-----------------

STATUS OF PUBLIC DOMAIN LAND AND MINERAL TITLES

[illegible]

Lat. 33°43'29" N
Long. 113°26'45" W

[illegible]

FOR ORDERS EFFECTING DISPOSAL OR USE OF
UNIDENTIFIED LANDS WITHDRAWN FOR CLASSIFICATION,
MINERALS, WATER AND/OR OTHER PUBLIC PURPOSES,
REFER TO INDEX OF MISCELLANEOUS DOCUMENTS.

DIST. NO. 5

GRAZING DIST. NO. 2

A 12160 R/W Sec's 3,4,10,15,22,27,34 Apin

[illegible]

T. 5N
R. 12W

SCALE
10 5 0 10 20 30 40
30 chains to the inch

WARNING STATEMENT

This plat is the Bureau's Record of Title, and should be used only as a graphic display of the township survey data. Records hereon do not reflect title changes which may have been effected by lateral movements of rivers or other bodies of water. Refer to the cadastral surveys for official survey information.